

INTEGRAL

Science Operations Centre

Announcement of Opportunity for Observing Proposals (AO-20)



Overview, Policies and Procedures

INTG-AO-00044

Issue 1.0

2 March 2022

Prepared by:
Erik Kuulkers
INTEGRAL Project Scientist

Originally (for AO-11 and earlier) prepared by Chris Winkler

	<p style="text-align: center;"><i>INTEGRAL</i> <i>Overview, Policies and Procedures</i></p>	<p>Doc.No: INTG-AO-00044</p> <p>Issue: Issue 1.0</p> <p>Date: 2 March 2022</p> <p>Page: iii</p>
---	--	---

Table of Contents

1	The 20 th INTEGRAL Announcement of Opportunity for observing time proposals	6
1.1	Introduction	6
1.2	The AO schedule.....	6
1.3	AO document package.....	7
1.4	Scientific observing time available.....	7
1.5	Multi-year proposals.....	7
1.5.1	Confirmation of on-going multi-year proposals.....	7
1.5.2	Submission of new multi-year proposals.....	8
1.6	Joint INTEGRAL with XMM-Newton, NuSTAR, or Swift observations	8
1.7	Joint Fermi and INTEGRAL program	8
1.8	Extended INTEGRAL mission phase and future AO calls	8
1.9	Source naming convention.....	8
1.10	Acknowledgement in publications	9
2	The INTEGRAL mission.....	10
2.1	Overview of the mission	10
2.2	The INTEGRAL spacecraft and its orbit	11
2.2.1	The service module	11
2.2.2	The payload module	13
2.2.3	The orbit	13
2.3	New observing strategy: the ‘Z-flip’.....	15
2.4	Overview of scientific instruments	16
3	The INTEGRAL science ground segment	19
3.1	Introduction	19
3.2	Support for proposers and observers.....	20
3.3	From proposal to observation: ISOC	20
3.3.1	ISOC responsibilities	20
3.3.2	Scientific mission planning	21
3.4	From observation to data products: ISDC	22
3.4.1	Introduction.....	22
3.4.2	ISDC responsibilities, data flow and data analysis	22
3.4.3	INTEGRAL archive at ISDC	23



INTEGRAL
***Overview, Policies and
Procedures***

Doc.No: INTG-AO-00044

Issue: Issue 1.0

Date: 2 March 2022

Page: iv

3.4.4	Multi-messenger Online Data Analysis (MMODA)	23
4	Observing with INTEGRAL	24
4.1	Overview and observation types	24
4.1.1	Normal observations	24
4.1.2	Key Programme observations	24
4.1.3	Fixed Time observations	24
4.1.4	Target of Opportunity (ToO) observations	24
4.1.5	Observation of a nearby supernova as a Target of Opportunity	26
4.1.6	Gamma-ray bursts (GRBs)	27
4.1.7	Gravitational-wave, neutrino events or fast radio bursts, and INTEGRAL	28
4.1.8	Joint INTEGRAL and XMM-Newton observations	29
4.1.9	Joint INTEGRAL and NuSTAR observations	30
4.1.10	Joint INTEGRAL and Swift observations	31
4.1.11	Calibration observations	32
4.2	Observation modes	32
4.2.1	Rectangular dithering	33
4.2.2	Hexagonal dithering	34
4.2.3	Staring observations	35
4.3	Multiple targets within the large instrument FOV: amalgamation	35
4.4	Modifications to an accepted observing programme	36
5	Data rights	37
5.1	Proprietary data rights	37
5.2	Targets of Opportunity (ToO) observations data rights	38
5.3	Gamma-ray bursts data rights	39
5.3.1	Introduction	39
5.3.2	GRB inside the FOV of instruments	39
5.3.3	GRB outside the FOV of instruments	40
5.4	GW events, ultra-high energy neutrino events and FRBs	40
5.5	Data rights for ‘split’ observations	40
5.6	Data obtained during slews	40
5.7	Calibration data	40
5.8	Instrument housekeeping data	41

	<p style="text-align: center;"><i>INTEGRAL</i> <i>Overview, Policies and Procedures</i></p>	<p>Doc.No: INTG-AO-00044</p> <p>Issue: Issue 1.0</p> <p>Date: 2 March 2022</p> <p>Page: v</p>
---	--	---

5.9	Data for public relation purposes.....	41
5.10	Public data	42
6	Proposal submission procedure, tools, format and checklists	43
6.1	Proposal submission	43
6.2	Scientific justification.....	43
6.3	Proposal Generation Tool (PGT).....	44
6.3.1	Introduction.....	44
6.3.2	PGT inputs	44
6.3.3	Target coordinates	44
6.3.4	Choice of dither pattern	45
6.4	Integration times and GRB observations	45
6.5	ToO and Fixed Time observations	45
6.6	Coordinated observations with other facilities	46
6.7	Claiming or renouncing data rights	46
6.8	Exposure Map Tool (EMT).....	46
6.9	Observing Time Estimator (OTE)	47
6.10	Source Grouping Tool (SGT).....	47
6.11	Target Visibility Predictor (TVP).....	47
6.11.1	Sun, anti-Sun, Earth and Moon (and other Solar bodies) viewing constraints ...	47
6.11.2	Other constraints	47
6.12	Software updates	48
6.13	Checklist for the proposal.....	48
6.14	Time Allocation Committee.....	49
7	List of acronyms and abbreviations	51

	<p style="text-align: center;">INTEGRAL <i>Overview, Policies and Procedures</i></p>	<p>Doc.No: INTG-AO-00044</p> <p>Issue: Issue 1.0</p> <p>Date: 2 March 2022</p> <p>Page: 6 of 53</p>
---	---	---

1 The 20th INTEGRAL Announcement of Opportunity for observing time proposals

1.1 Introduction

The *INTE*rnational *Gamma-Ray Astrophysics Laboratory* (INTEGRAL) is being operated as an observatory mission executing observations selected after a peer review process. ESA herewith issues the 20th Announcement of Opportunity (AO-20) for observing time proposals to be scheduled in 2023. This document describes the overview, policies and procedures for this AO. Section 1 provides an overview of the forthcoming AO, its schedule and available observing time, and it summarizes *important modifications* introduced into the AO process, as well as further important notes for Guest Observers (including source naming convention and acknowledgement in publications). Then, INTEGRAL with descriptions of its orbit and instruments are introduced (Section 2), followed by a description of the science ground segment (Section 3), observations types and modes, and amalgamation (Section 4), policies on data rights (Section 5), procedures to be followed by proposers and the use of the appropriate software tools in preparing proposals, information on the proposal format, a checklist, and the Time Allocation Committee (Section 6).

INTEGRAL AOs are open worldwide. Note that there is no NASA Guest Observer funding for INTEGRAL anymore. INTEGRAL analysis of *public* data has been eligible for funding through the NASA Astrophysics Data Analysis program in the past years.

For a proposal to be successful, ESA recommends, that the proposer has read the complete information provided for this AO prior to the submission of the proposal.

1.2 The AO schedule

ESA issues a single, annual AO for observing time proposals. This means that there is *no* second call for proposals requesting solely data rights (i.e., so-called *data rights proposals*). ESA encourages previous data rights proposers to submit regular observing time proposals for their targets (or science) of interest; amalgamation has been made more flexible, to allow data rights access among observing time proposals (see Section 4.3). Please note that Target of Opportunity (ToO) proposals cannot be amalgamated, and thus separate observing time proposals are needed to get data rights in other non-ToO proposals; see Section 4.1.4).

The AO-20 cycle of observations will begin on 1 January 2023. The schedule for this AO, including this call for observing time proposals, is shown in Table 1.

Table 1: Schedule for AO-20

Activity	Date
Release of AO-20: Call for observing time proposals	2 March 2022
Deadline for submission of observing time proposals	1 April 2022 (14:00 CEST)
Meeting of the Time Allocation Committee (TAC)	23 – 25 May 2022
Start AO-20 cycle of observations	1 January 2023

	<p style="text-align: center;">INTEGRAL <i>Overview, Policies and Procedures</i></p>	<p>Doc.No: INTG-AO-00044</p> <p>Issue: Issue 1.0</p> <p>Date: 2 March 2022</p> <p>Page: 7 of 53</p>
---	---	---

1.3 AO document package

The available supporting documents for this AO are listed below:

- “*Overview, Policies and Procedures*” (this document)
- “*IBIS Observer’s Manual*”
- “*SPI Observer’s Manual*”
- “*JEM-X Observer’s Manual*”
- “*OMC Observer’s Manual*”
- “*INTEGRAL AO Tools: Software User Manual*”

All documents are available from ESA’s INTEGRAL Science Operations Centre (ISOC) web page, <http://integral.esac.esa.int/>, where proposers can also find links to AO software tools. The latter includes the Proposal Generation Tool (PGT), which is needed to prepare and submit proposals. PGT needs to be installed locally; all other tools run remotely via the ISOC website.

1.4 Scientific observing time available

There is approximately 21 Ms of INTEGRAL scientific observing time available for this AO. However, the following needs to be considered:

- 1) Following a recommendation by the INTEGRAL Users Group (IUG), the time allocated for the execution of ToO observations for long-term planning before the start of the AO is 3 Ms. If justified on the basis of scientific merit, more time may be allocated to ToO observations during the AO.
- 2) Usually an amount of carry-over time into this AO will develop, due to new ToOs or scheduling conflicts in the previous AO. This decreases the amount of observing time to be allocated for new proposals.
- 3) An amount of 25% of the open time is reserved for scientists from the Russian Federation in return for their provision of the launcher. The Time Allocation Committee (TAC) will award the guaranteed return on the *same* basis of scientific merit with all other proposals.
- 4) The TAC had accepted 3 new ‘multi-year’ proposals in AO-19. This proposal covers observations for both the AO-19 cycle (7 Ms) and this, AO-20, cycle (7 Ms).

1.5 Multi-year proposals

1.5.1 Confirmation of on-going multi-year proposals

PIs of on-going multi-year proposals (i.e., Key Programmeⁱ proposals with observations spanning two AO cycles) need to confirm these observations for the current AO together with an update on the achieved results so far. Only TAC accepted observations of the original proposal as submitted in the previous AO can be confirmed. Details of the previously accepted observations *cannot* be changed in the confirmation. The "confirmation proposal" should consist of a brief science justification of no more than two pages in length, in which the timeliness of the science context of the original proposal is to be discussed in the light of the scientific progress made since its first submission. Where possible, the feasibility of the original proposal should be updated based on

ⁱ As in previous AOs a “Key Programme” is defined as a non-ToO scientific investigation which requires a significant amount of observing time (> 1 Ms) per year in order to achieve its objectives.

	<p style="text-align: center;">INTEGRAL <i>Overview, Policies and Procedures</i></p>	<p>Doc.No: INTG-AO-00044</p> <p>Issue: Issue 1.0</p> <p>Date: 2 March 2022</p> <p>Page: 8 of 53</p>
---	---	---

the data already taken. The “confirmation proposal” will be evaluated by the TAC together with the original proposal as submitted in the previous AO.

1.5.2 Submission of new multi-year proposals

This year it is not possible to submit *new* Key Programmeⁱ proposals with observations spanning two AO cycles.

1.6 Joint INTEGRAL with XMM-Newton, NuSTAR, or Swift observations

ESA continues to provide the opportunity to propose for coordinated observations, with ESA’s XMM-Newton (total of 300 ks; Section 4.1.8), NASA’s NuSTAR (total of 100 ks; Section 4.1.10) and NASA’s Neil Gehrels Swift Observatory (total of 150 ks; Section 4.1.9) satellites.

1.7 Joint Fermi and INTEGRAL program

Through an agreement with ESA, the Fermi project of NASA offers the possibility to obtain observing time with INTEGRAL. Such projects will be awarded on a competitive basis through a single proposal to NASA via the Fermi AO (although ESA retains oversight regarding compliance to the guidelines laid out in this document). NASA will offer grant support to PIs at US institutions who are awarded INTEGRAL observing time through the Fermi AO. Such awards will be made on the basis of peer evaluation by a NASA convened review committee along with technical and programmatic evaluation by ESA. For more details we refer to the Fermi website: <http://fermi.gsfc.nasa.gov/ssc/proposals/integral.html>.

1.8 Extended INTEGRAL mission phase and future AO calls

The nominal operational mission began on December 16, 2002 and lasted 24 months. Since then, INTEGRAL is being operated in its extended mission phase. This extended phase is at this stage approved by the Science Programme Committee (SPC) to last until 31 December 2022. Details about any further extension beyond 2022 are currently unknown. To be prepared for future science operations (be it for months or even years), the AO cycles are continued to be planned to run on an annual basis, i.e., AO-20 covering observations to be performed in 2023.

1.9 Source naming convention

A source naming convention for new sources detected by INTEGRAL has been established in agreement with the IAU. The INTEGRAL source designation is IGR JHHMMm+DDMM (equatorial coordinates, epoch J2000.0) in the case of positive declination, or IGR JHHMMm-DDMM for negative declination. In both cases, HHMMm is the right ascension of the source in hours (HH), minutes (MM), and fractions of a minute (m, one decimal), and DDMM is the declination of the source in degrees and arcminutes. Coordinates must be truncated, not rounded, to comply with this convention. For example, Sirius has the following J2000.0 coordinates: RA = 06^h 45^m 08.9173^s, DEC = -16° 42′ 58.017″. In the present case, the naming convention would give IGR J06451-1642.

	<p style="text-align: center;"><i>INTEGRAL</i> <i>Overview, Policies and Procedures</i></p>	<p>Doc.No: INTG-AO-00044</p> <p>Issue: Issue 1.0</p> <p>Date: 2 March 2022</p> <p>Page: 9 of 53</p>
---	--	---

1.10 Acknowledgement in publications

Scientific publications making use of INTEGRAL data should specify the following (via a footnote or acknowledgement):

Based on observations with INTEGRAL, an ESA project with instruments and science data centre funded by ESA member states (especially the PI countries: Denmark, France, Germany, Italy, Switzerland, Spain), and with the participation of the Russian Federation and the USA.

	<p style="text-align: center;">INTEGRAL <i>Overview, Policies and Procedures</i></p>	<p>Doc.No: INTG-AO-00044</p> <p>Issue: Issue 1.0</p> <p>Date: 2 March 2022</p> <p>Page: 10 of 53</p>
---	---	--

2 The INTEGRAL mission

2.1 Overview of the mission

INTEGRAL was successfully launched with a PROTON rocket from Baikonour in Kazakhstan on October 17, 2002 at 04:41 UTC. INTEGRAL is a gamma-ray mission sensitive between 3 keV and 10 MeV, whose payload consists of two main gamma-ray instruments, the imager IBIS (18 keV–10 MeV) and the spectrometer SPI (18 keV–8 MeV), and two monitors, JEM-X (2 instruments; 3–35 keV) and OMC (optical V-band, 500–600 nm). The IBIS and SPI instruments both have a very large coded field of view (IBIS: $29^\circ \times 29^\circ$ to zero response; SPI: 35° to zero response, corner to corner). The JEM-X instruments are also coded mask imagers, but with a somewhat smaller field of view (13° to zero response). In addition, a particle radiation monitor (IREM) measures charged particle fluxes near the spacecraft.

The scientific goals of INTEGRAL are obtained using relatively high-resolution spectroscopy, combined with fine imaging and accurate positioning of celestial gamma-ray sources allowing the identification with counterparts at other wavelengths. Moreover, these characteristics can be used to distinguish extended emission from point sources and thus provide considerable power for serendipitous science: a very important feature for an observatory-class mission. Scientific topics addressed by INTEGRAL include (see also Section 6.1 for proposal categories):

Compact Objects: *white dwarfs, neutron stars, black holes, high-energy transients and GRB;*

Extragalactic Astronomy: *AGN, Seyferts, Blazars, galaxies and clusters, cosmic diffuse background;*

Stellar Nucleosynthesis: *hydrostatic nucleosynthesis (AGB and WR stars), explosive nucleosynthesis (supernovae and novae);*

Galactic Structure: *mapping of continuum and line emission, ISM, cosmic-ray distribution;*

Galactic Centre: *cloud-complex regions, mapping of continuum and line emission, cosmic-ray distribution;*

Particle Processes and Acceleration: *trans-relativistic pair plasmas, beams, jets;*

Identification of High-Energy Sources: *unidentified gamma-ray objects as a class;*

Unexpected Discoveries.

More details about the INTEGRAL spacecraft, instruments, scientific aims and first results can be found in [A&A Vol. 411 \(2003\)](#), a special Astronomy & Astrophysics letters issue dedicated to INTEGRAL. A comprehensive update of the status of the spacecraft and its instruments after more than 18 years of operations in a harsh space environment, as well as the rich science which resulted from INTEGRAL's observations during that time, are presented in various review articles included in a volume of New Astronomy Reviews "[Fifteen-plus Years of INTEGRAL Science](#)". An up-to-date list of refereed and non-refereed publications concerning INTEGRAL, complete as far as possible, and including also proceedings of INTEGRAL workshops, can be accessed at the ISOC web siteⁱⁱ.

ⁱⁱ <http://www.cosmos.esa.int/web/integral/scientific-publications>

2.2 The INTEGRAL spacecraft and its orbit




Figure 1: The INTEGRAL spacecraft. ©ESA.

The INTEGRAL spacecraft (see

Figure 1, details in Figure 2) has two main components: the *payload module* and the *service module*. The payload module comprises the instruments with which the observations are performed. The service module provides the necessary infrastructure for the payload module. This includes functions such as attitude control and communication with the ground stations. Below is a detailed description of these.

2.2.1 The service module

The service module of the INTEGRAL spacecraft is a re-build of that developed for the XMM-Newton project and is composed of the following key sub-systems:

Mechanical Structure: Consists of a primary structure (central cone and shear panels) supporting the launch loads, and a secondary carrying the sub-system units and the tanks.

Thermal Control System: Consists of active and passive thermal controls.



INTEGRAL

Overview, Policies and Procedures

Doc.No: INTG-AO-00044

Issue: Issue 1.0

Date: 2 March 2022

Page: 12 of 53

Attitude and Orbital Control Subsystem (AOCS): Provides control, stabilisation, and measurements about the three satellite axes. This is done using star and sun sensors for primary attitude measurements and Reaction Wheels for torque actuation and momentum storage. The AOCS also controls the Reaction Control System; its thrusters provide the ability to dump momentum from the reaction wheels for orbit maintenance. However, since a major anomaly in 2020 this functionality is no longer available, see Section 2.3. A hard-wired Emergency Sun Acquisition Mode is implemented to acquire a safe Sun-pointing attitude in case that an AOCS failure results in uncontrolled attitude conditions. Again, following the anomaly in 2020 this functionality is no longer available and safe mode entry is disabled. Currently, recovery from any attitude anomaly is under ground control, an on-board software modification is under development to provide an alternative to the unusable thruster based safe mode.

Electrical Power System: Regulates the function of power generation (Solar arrays), storage (batteries), control and conditioning, distribution of the required power on a regulated 28 V main and redundant power bus.

Radio Frequency (RF) Function: Ensures permanent up and down link of tele-commands and telemetry using a quasi omni-directional antenna and two redundant S-band transponders.

Data Handling System: Provides the ability to acquire, process and format data for downlink. It consists of a single failure tolerant Command and Data Management Unit (CDMU – the central on-board computer) and two Remote Terminal Units: one on the service and the other on the payload module. These are used for data acquisition from peripheral units. Spacecraft telemetry is down-linked in real-time: there is no on-board data storage.

Launcher Adapter: A special adapter including the separation system that provided the connection of the service module with the Russian PROTON launcher.

	<p style="text-align: center;">INTEGRAL <i>Overview, Policies and Procedures</i></p>	<p>Doc.No: INTG-AO-00044</p> <p>Issue: Issue 1.0</p> <p>Date: 2 March 2022</p> <p>Page: 13 of 53</p>
---	---	--

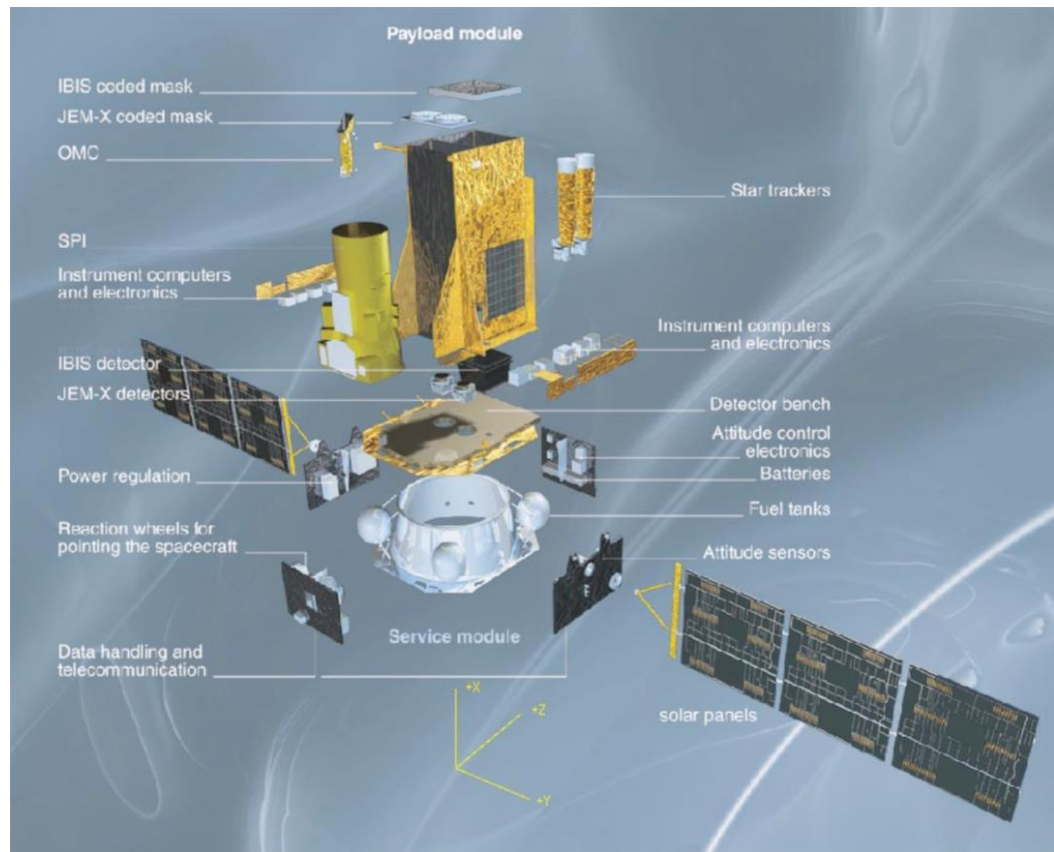


Figure 2: Exploded view of INTEGRAL service and payload modules. ©ESA.

2.2.2 The payload module

The INTEGRAL payload module consists of an equipment platform accommodating the detector assemblies and an empty box supporting the “upper floor” at a height of about 3.2 m on which the coded masks are fixed. The detector bench provides the interface to the service module cone upper flange and carries SPI, IBIS and the relevant electronics and data processing units. System units (Payload module power distribution unit and remote terminal unit) are accommodated on the lower side. The vertical panels carry the OMC, the IBIS calibration unit and lead shields, as well as the star trackers, while providing support for the IBIS mask and the JEM-X mask support panel. Sun acquisition sensors (part of AOCS) are accommodated on dedicated brackets. The detailed instrument descriptions can be found in the instruments “*Observer’s Manuals*”.

2.2.3 The orbit

INTEGRAL follows a highly elliptical orbit. From launch to early 2015 this was a 72-hour orbit. In January/February 2015 it was significantly modified to assure a safe disposal of the satellite in early 2029. The new orbit has a 64-hour duration, i.e., 3 revolutions in 8 days.

The INTEGRAL orbit evolves strongly with time by natural forces. The variations led to a peak perigee altitude of ~9550 km in fall 2015; since then the altitude was decreasing again with another minimum of <2000 km in 2020. The evolution of the INTEGRAL orbit since the orbit modification in 2015 up to end 2028 is shown in Figure 3.

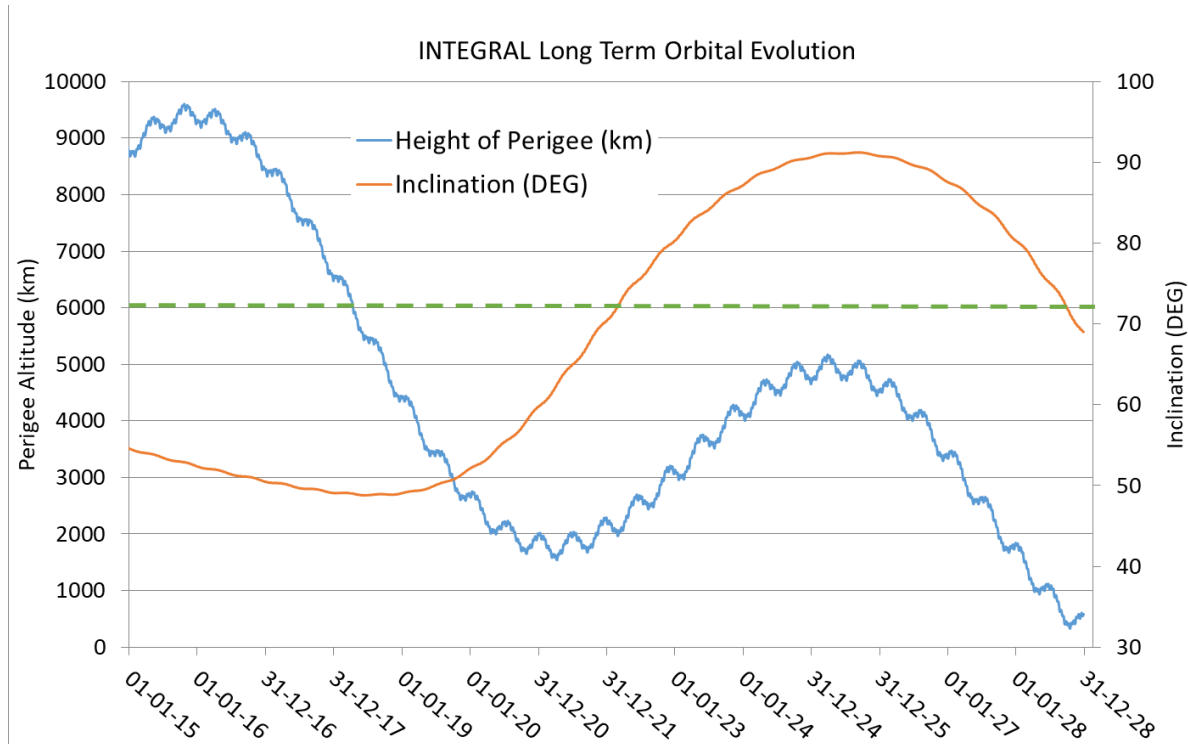


Figure 3: Evolution of perigee height (blue) and orbital inclination (red) from the orbit correction in 2015 until end 2028. The dashed green line roughly indicates the perigee altitude below which INTEGRAL passes through the proton belts during perigee passages.

To allow for undisturbed scientific measurements, and to guarantee maximum science return, it is required to optimize the time spent outside the Earth's radiation belts. The real-time nature of the INTEGRAL mission requires full ground station coverage of the operational orbit. Generally, scientific observations (for a total of up to about 170 ks per revolution) can be carried out if the spacecraft is at an altitude of at least 25000 km (radiation belt entry) or 50000 km (radiation belt exit). These altitude limits are variable and are regularly adjusted throughout the mission. The on-board radiation environment monitor (IREM) and background data from the payload is being used to dynamically adjust and optimize these limits. Instrument operation is interrupted in case of a higher radiation environment, e.g., during a strong Solar flare.

Ground station coverage of the orbit is achieved mostly by ESA's Kiruna station, augmented by other stations when necessary. The requirement for maximum visibility from the ground station imposes a high orbital inclination angle and an apogee position in the northern hemisphere.

The satellite requirements on the orbital scenarios are dictated by power consumption, thermal and operational considerations. In order to guarantee sufficient power throughout the mission, the Solar aspect angle is currently constrained to $\pm 40^\circ$ in spacecraft pitch angle and $\pm 15^\circ$ in spacecraft roll angle. This implies that the pointing angle of the spacecraft must be greater than 50° away from the Sun and the anti-Sun. The maximum duration of eclipses (umbra plus penumbra) cannot exceed about an hour due to thermal and energetic constraints.

	<p style="text-align: center;">INTEGRAL <i>Overview, Policies and Procedures</i></p>	<p>Doc.No: INTG-AO-00044</p> <p>Issue: Issue 1.0</p> <p>Date: 2 March 2022</p> <p>Page: 15 of 53</p>
---	---	--

2.3 New observing strategy: the ‘Z-flip’

When a major anomaly occurs, a satellite is put into a configuration (orientation-wise as well as instrument-wise) such that it can stay there safely for several days in a row. During that time, the teams can find out what is going wrong and address the issue without needing to move the satellite. This is known as an ‘Emergency Safe Attitude Mode’ (ESAM), and on 16 May 2020 the eighth such ESAM was triggered during thruster firing for a standard Reaction Wheel momentum dump (RWB). While in the stable Sun pointing safe mode under redundant thruster attitude control, a significant de-pointing of the spacecraft took place, which was automatically recovered within minutes. This was traced back to a major anomaly in the Reaction Control System (RCS). Since then this anomaly persists, with significantly reduced and uneven thruster performance, impacting also routine operations as well as the safe mode.

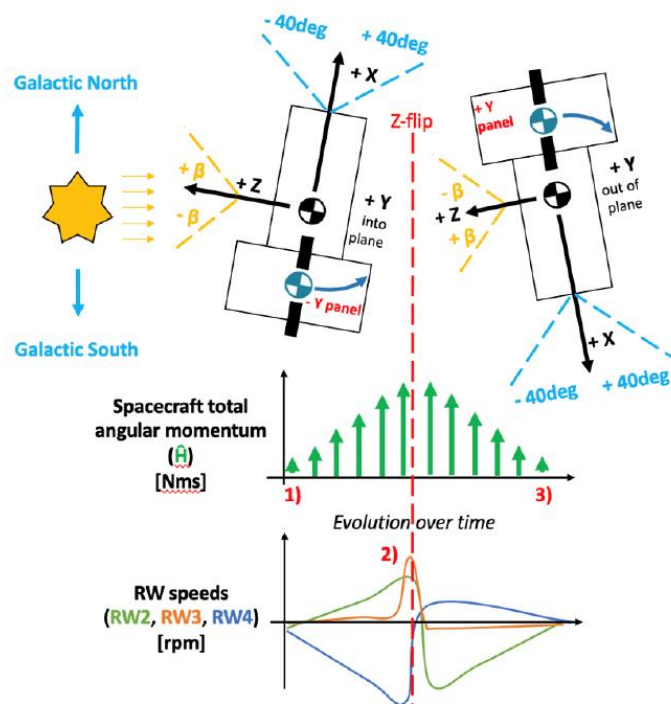


Figure 4: The ‘Z’-flip strategy: controlling spacecraft angular momentum taking advantage of solar radiation pressure.

On 17 July 2020 during another RWB – which was necessary to keep wheel speeds within pre-defined limits – a massive drop in the pressure of the reaction control fuel system (to a level at which the subsystem is effectively unusable) was observed. In response, a scheduling strategy that minimises the accumulation of angular momentum with the goal of making operations entirely free from the need for RWBs has been implemented, see Figure 4. This new strategy, also known as ‘Z-flip’, ensures that, over a planning period of several days, the influence of the Solar radiation pressure is neutralised by selecting a series of observing attitudes and times, such that the effect is equivalent to periodically rotating the spacecraft by 360 degrees around the Sun line. The strategy is enhanced during the time that the spacecraft is within the Earth’s radiation belts by selecting a perigee passage attitude, which makes use of the gravity gradient torque close to Earth.

	<p style="text-align: center;">INTEGRAL <i>Overview, Policies and Procedures</i></p>	<p>Doc.No: INTG-AO-00044</p> <p>Issue: Issue 1.0</p> <p>Date: 2 March 2022</p> <p>Page: 16 of 53</p>
---	---	--

The selection of target attitudes is handled by ISOC in the mission planning process; no action is required by the observers. Apart from the RCS anomaly, full redundancy of the spacecraft and all subsystems is maintained. The teams at ISOC and MOC have been able to resume full science operations, including ToO observations, after the anomaly. All previously available observing attitudes remain available to the community; it is simply the sequence of observations which has to be more carefully selected now.

INTEGRAL manoeuvres about the Sun-line are severely constrained by the stored on-board angular momentum; manoeuvres which are initiated with too high angular momentum can easily become unstable leading to loss of attitude control. This constraint forces the teams at ISOC and MOC to initiate momentum control activities with relatively low angular momentum, potentially forcing a slew away from an observation earlier than wished or possibly preventing / slowing down a ToO response. This has been overcome by applying a software modification to the Attitude Control software, so that the output of a gyroscope previously reserved only for contingency mode usage is now used to control the rotation rates about the satellite Z-axis. In this way the stability constraint has been overcome, giving much more flexibility in scheduling the sequence of observations and potentially faster ToO activities than previously.

2.4 Overview of scientific instruments

Table 2 gives a schematic summary of the complementary features of the instruments on INTEGRAL. The key performance parameters of the payload are listed in Table 3 for SPI and IBIS, and in Table 4 for JEM-X and OMC.

The observation modes available for each instrument are summarised in Table 5; those shown in *italics* are used in exceptional circumstances only. For more details on the instruments, please refer to the appropriate instruments “Observer’s Manuals”.

Table 2: INTEGRAL science and payload: complementarity.

Instrument	Energy range	Main purpose
Spectrometer SPI	18 keV - 8 MeV	Fine spectroscopy of narrow lines
		Study diffuse emission on $>1^\circ$ scale
Imager IBIS	18 keV - 10 MeV	Accurate point source imaging
		Broad line spectroscopy and continuum
X-ray Monitor JEM-X	3 - 35 keV	Source identification
		X-ray monitoring of high-energy sources
Optical Monitor OMC	500 - 600 nm (V-band)	Optical monitoring of high-energy sources

Table 3: Key parameters for SPI & IBIS.

Parameter	SPI	IBIS
Energy range	18 keV - 8 MeV	18 keV – 10 MeV
Detector	19 Ge detectors ⁱⁱⁱ (6×6×7 cm ³), @ 85K	16384 CdTe detectors (4×4×2 mm ³), 4096 CsI dets (8.55×8.55×30 mm ³)
Detector area (cm ²)	500	2600 (CdTe), 3000 (CsI)
Spectral resolution (FWHM)	3 keV @ 1.7 MeV	8 keV @ 100 keV
Field of View (fully coded)	16° (corner to corner)	8.3° × 8.0°
Angular resolution (FWHM)	2.5° (point source)	12'
Source location (radius)	< 1.3° (depending on source strength)	30" @ 100 keV (50σ source) 3' @ 100 keV (5σ source)
Absolute timing accuracy (3σ)	~130 μs	~90 μs

Table 4: Key parameters for JEM-X & OMC.

Parameter	JEM-X	OMC
Energy range	3 keV – 35 keV	500 nm - 600 nm
Detector	Microstrip Xe/CH ₄ -gas(1.5 bar)	CCD + V-filter
Detector area (cm ²)	500 for each of the two JEM-X detectors	CCD: (2055 × 1056) pixels Imaging area: (1024 × 1024)
Spectral resolution (FWHM)	3.6 keV @ 22 keV	--
Field of view (fully coded)	4.8°	5.0° × 5.0°
Angular resolution (FWHM)	3'	23"
10σ source location (radius)	1' (90% conf., 15 σ source)	2"
Absolute Timing accuracy	~1 ms	> 3 s

ⁱⁱⁱ SPI had 19 active Ge detectors at launch. Since then, 4 detectors have failed: Ge detector #2 in December 2003, #17 in July 2004, #5 in February 2009, and #1 in May 2010.

Table 5: INTEGRAL observing modes.

Instrument	Modes
SPI	Photon-by-photon
IBIS-ISGRI	Photon-by-photon
IBIS-PICsIT	Histogram
JEM-X (Modes in italics are for special circumstances only)	Full Imaging <i>Restricted Imaging</i> <i>Spectral Timing</i> <i>Timing</i> <i>Spectrum</i>
OMC (Mode in italics is for special circumstances only)	Normal <i>Fast</i>

	<p><i>INTEGRAL</i> <i>Overview, Policies and Procedures</i></p>	<p>Doc.No: INTG-AO-00044 Issue: Issue 1.0 Date: 2 March 2022 Page: 19 of 53</p>
---	---	--

3 The INTEGRAL science ground segment

3.1 Introduction

The INTEGRAL science ground segment (SGS) is constituted by the INTEGRAL Science Operations Centre (ISOC), the Mission Operations Centre (MOC), and the INTEGRAL Science Data Centre (ISDC), as illustrated schematically in Figure 5.

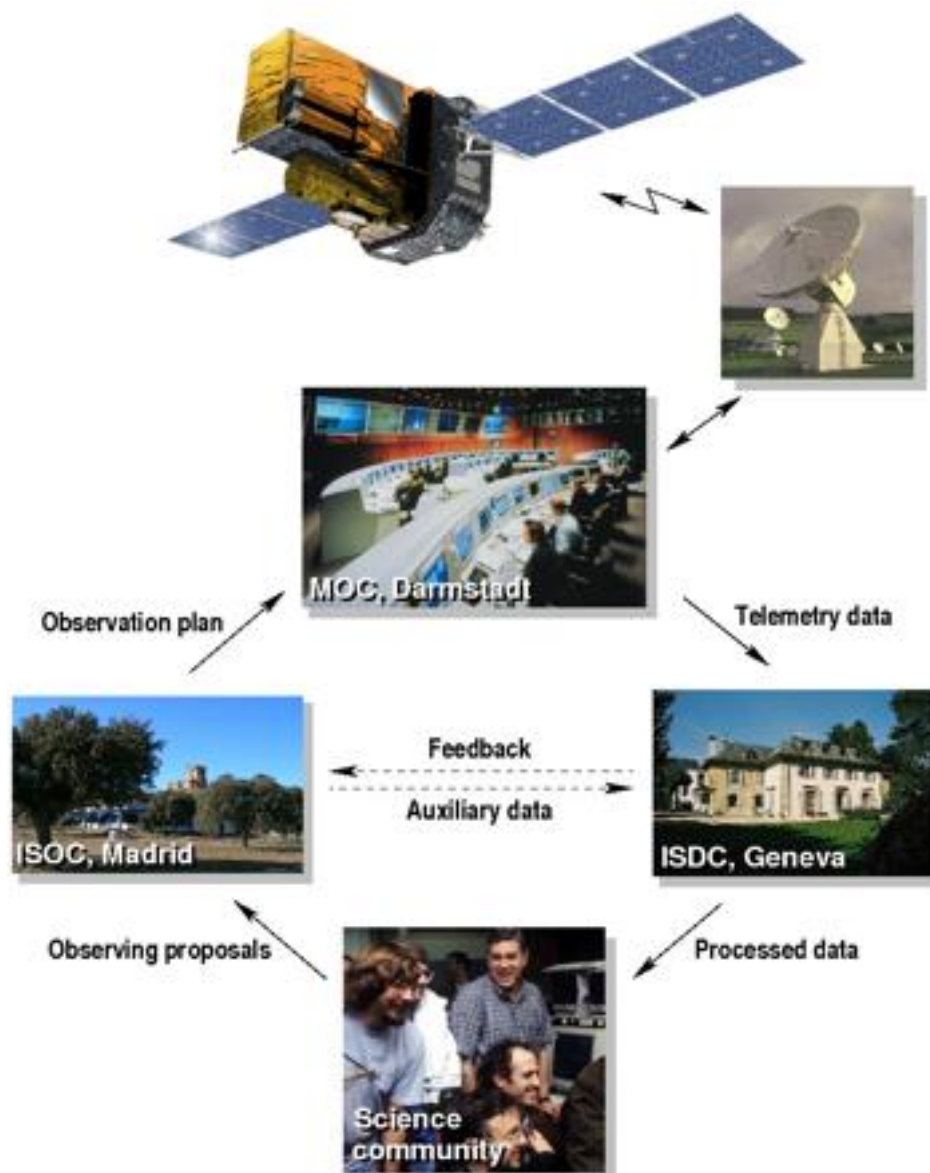


Figure 5: The INTEGRAL flight and ground segments.

	<p style="text-align: center;">INTEGRAL <i>Overview, Policies and Procedures</i></p>	<p>Doc.No: INTG-AO-00044</p> <p>Issue: Issue 1.0</p> <p>Date: 2 March 2022</p> <p>Page: 20 of 53</p>
---	---	--

ISOC receives observation proposals and optimises the accepted ones into an observation plan consisting of a time line of target pointings together with the corresponding instrument configurations. The ISDC receives the science telemetry plus the relevant ancillary spacecraft data from the MOC, responsible for the operations of the spacecraft and payload. The ISDC processes these raw data, and generates standard data products that are distributed and archived.

3.2 Support for proposers and observers

The ISOC and ISDC websites (Sections 3.3 and 3.4) provide access to important information for proposers and observers. A **Helpdesk** handles all questions related to the INTEGRAL mission. These can be addressed via e-mail to inthehelp@sciops.esa.int. The Helpdesk is organized such that questions relating to proposals, observation modes, scheduling and INTEGRAL in general, are handled by ISOC staff; questions about the data, analysis software, instrument calibration and data delivery are handled by ISDC staff. The sharing of this responsibility is transparent to users. A list of frequently asked questions (FAQ) is maintained at ISOC and ISDC. Feedback from the community (such as, “How is the INTEGRAL Project performing?”, “Where are areas for improvement of services?”) is collected through the Helpdesk feedback form and via the INTEGRAL Users Group.

The INTEGRAL science analysis, OSA (Off-line Scientific Analysis), software is based on a pipeline of high-level software components developed primarily by the instrument teams and integrated by the ISDC. It is available together with documentation and test data for download at <http://www.isdc.unige.ch/integral/analysis#Documentation>. The ISDC software includes scripts to run the standard analysis and applications to visualize the data products and manage the off-line analysis. It is available for Linux and Docker. The binary and docker distributions are recommended. The source code is distributed separately for reference and custom compilation.

3.3 From proposal to observation: ISOC

3.3.1 ISOC responsibilities

ISOC (<http://integral.esac.esa.int/>) is located at the European Space Astronomy Centre (ESAC), near Madrid, Spain. It is responsible for the definition of scientific operations including instrument configuration for each observation, mission planning and implementation of the observing programme.

In summary, ISOC is responsible for:

- Preparing AOs, receiving the proposals, assessing their technical feasibility and transmitting the assessments to the Time Allocation Committee (TAC).
- Scheduling and implementing the observing programme. This includes sending planning files to MOC.
- Defining science related operations and instrument configuration for each observation.
- Receiving ToO alerts, and implementing the Project Scientist’s decision in regards to the planning of an accepted ToO.

ISOC provides the following information on their website:

- INTEGRAL Announcement of Opportunity

	<p style="text-align: center;"><i>INTEGRAL</i> <i>Overview, Policies and Procedures</i></p>	<p>Doc.No: INTG-AO-00044</p> <p>Issue: Issue 1.0</p> <p>Date: 2 March 2022</p> <p>Page: 21 of 53</p>
---	--	--

- AO announcement key milestones
- AO documentation
- Proposal support tools: Proposal Generation Tool (PGT), Observing Time Estimator (OTE), Target Visibility Predictor (TVP), Exposure Map Tool (EMT), Source Grouping Tool (SGT), and Proposal Query Tool (PQT)
- INTEGRAL Target and Scheduling Information
 - Scheduling Information
 - Long and short-term scheduling
 - Approved Target List
 - ToO alert
- INTEGRAL Helpdesk.

3.3.2 Scientific mission planning

During routine observations, ISOC generates and maintains detailed observing schedules based on the approved observations, and delivers these schedules to MOC for uplink and execution. The ISOC scheduling takes into account: celestial viewing constraints, observation efficiency (i.e., observing versus slewing time), scientific value (grade/rank), and any other special requirements such as fixed-time observations. Some observations are too long to be scheduled as a single time block of about 170 ks per revolution; ISOC must therefore schedule such observations as more than one separate exposure. Long-term and short-term schedules are published on the ISOC website.

Sometimes, the need to reschedule may entail important changes to the pre-planned sequence of observations/operations. Such circumstances are encountered in the case of:

- ToO observation;
- Instrument or spacecraft anomaly;
- Unforeseen ground station outages.

Re-planning at MOC can be done at most once per orbit, and can only be justified in the case of a ToO trigger or an anomaly. The reaction time from the receipt of the ISOC re-planning request at MOC to the re-orientation of the satellite can be, at times, as short as about 8 hours or even below that. Any other re-planning, related to the optimization of instrument configuration, for example, is generally implemented by MOC in the revolution starting at least 8 hours after the request from ISOC.

The rescheduling of an observation is considered by ISOC only if the ISDC deems that it did not yield useful scientific results. An abnormally high background level, due to Solar activity for example, is not automatically regarded as a justification for re-scheduling. If the prime instrument (IBIS or SPI) is switched off, however, the observation will generally be re-scheduled if the off time amounts to more than 15% of the TAC approved exposure time. This does not apply for ToO observations.

ISOC aims to schedule and execute 100% of an observation's approved time. However, ESA endorsed the TAC recommendation that any observation should be considered as "complete" if at least 85% of its approved time has been executed.

	<p style="text-align: center;">INTEGRAL <i>Overview, Policies and Procedures</i></p>	<p>Doc.No: INTG-AO-00044</p> <p>Issue: Issue 1.0</p> <p>Date: 2 March 2022</p> <p>Page: 22 of 53</p>
---	---	--

3.4 From observation to data products: ISDC

3.4.1 Introduction

The INTEGRAL Science Data Centre (ISDC) is the link between the scientific output of the instruments on the spacecraft and the astronomical community. It is responsible for the receipt, analysis, archiving and worldwide distribution of all INTEGRAL data.

The ISDC was established in Versoix, near Geneva, Switzerland in 1996. The ISDC works in close collaboration with the instrument teams to ensure that the software developed and maintained by these is integrated in a coherent data analysis system (i.e., the Off-line Scientific Analysis package, OSA). The website <http://www.isdc.unige.ch/integral/> is used to share information and to provide access to the data and software.

3.4.2 ISDC responsibilities, data flow and data analysis

The ISDC receives all the INTEGRAL telemetry and auxiliary data from the MOC and converts these raw data to a FITS compliant format. It also monitors the scientific instruments on the spacecraft and works with the instrument teams to solve problems that may arise. It performs a Quick-Look Analysis (QLA) of the data, and alerts the astronomical community when unexpected features and serendipitous events such as gamma-ray bursts (GRBs) or transient sources are detected.

The data flows in real-time from MOC to ISDC at a rate of ~113 kbits/s. The data stream is cut into a series of contiguous Science Windows (ScWs): a 30-60 minute pointing in a dither mode or a slew of the spacecraft. Every few days, the telemetry is sent again to the ISDC, in the form of consolidated data, where all recoverable telemetry losses (e.g., at station handover) have been corrected. This includes auxiliary files and the current observing plan, and are distributed in the archive to be used in the standard scientific analysis package OSA.

The ISDC performs the QLA in real-time. The purpose of the QLA is to rapidly detect bright (new or known) transient sources, (large) flux changes in known sources and instrument anomalies. The QLA results are communicated to the PI(s) of the observation and ISOC is contacted if the event could potentially trigger a ToO or follow-up observation. As good practice, sufficiently bright sources with no assigned data rights ('serendipitous' sources) detected by the QLA will also be notified to the PI(s) of the observation, as soon as possible. Data on serendipitous sources detected in non-Russian Federation proposals are, by the nature of the data rights (see Section 5), publicly available.

One 2.7-day revolution yields a telemetry volume of about 3 GBytes. Processing of this telemetry stream yields about 12 Gbytes of uncompressed data products and consist of:

- **raw data** (~5 GBytes): reformatted data of the telemetry,
- **prepared data** (~7 GBytes): includes additional timing information.

They are made available to the observer in compressed format (about 9 Gbytes per revolution). Raw and prepared data are stored by ScW. The FITS standards are used throughout and for all data products. All data delivered by the ISDC are calibrated relying on the instrument teams' expertise. For archive consistency, some calibrated quantities, such as the event energy, are not optimal in the archive and the user is required to run OSA as suggested in the handbooks to obtain state-of-the-art and most up-to-date scientific products.

	<p style="text-align: center;">INTEGRAL <i>Overview, Policies and Procedures</i></p>	<p>Doc.No: INTG-AO-00044</p> <p>Issue: Issue 1.0</p> <p>Date: 2 March 2022</p> <p>Page: 23 of 53</p>
---	---	--

3.4.3 INTEGRAL archive at ISDC

The archive located at the ISDC contains all INTEGRAL data, as well as calibration and response files, auxiliary data and source catalogues. Further INTEGRAL (public) archives (and mirrors) are maintained at HEASARC/NASA-GSFC and IKI Moscow (RSDC). ESA also maintains a copy of the ISDC data at the ISOC.

The ISDC provides access to the Near-Real Time (NRT) and consolidated (CONS) data.

The NRT data are typically available about 3.5 hours after data have been taken on board. The ISDC routinely provides NRT data to the observer(s) and/or the community:

- PIs for accepted observing proposals receive e-mails before the first observation is performed, which will describe in detail how to get access to the NRT data.
- In the case the data are from a proposal where the PI comes from a country *other than the Russian Federation*, the ISDC maintains a publicly available list with links to the NRT and CONS data, together with the appropriate information on accepted data rights to targets (or science). In the case the data are from a proposal where the PI comes from *the Russian Federation*, the NRT data will be accessible to the PI only (while other Russian Federation scientists may access the rest of the field of these observations via the Russian Science Data Centre, see Section 5.1). For the CONS data of these observations, the ISDC will maintain again publicly available list with links to these CONS data, also together with the appropriate information on accepted data rights to targets (or science).

The archiving of the data takes place after ISDC has received the CONS data from MOC, and has processed them. The whole process takes about one month from the end of the observation. Note that NRT data will be deleted when CONS data are available. The ISDC, in consultation with ISOC, will take measures to ensure that the TAC-approved one-year proprietary nature of the data (or science) rights of the data are respected

All archived public data can be downloaded from the ISDC via rsync or through a web archive browser. Download via rsync is more direct but requires knowledge of the exact name or location of the data, whereas the web interface allows queries to the database by object name, coordinates, time interval and other parameters. The data selected through the web interface can be transferred using a script generated by the web interface.

3.4.4 Multi-messenger Online Data Analysis (MMODA)

In October 2021, ISDC provided a way to analyse the INTEGRAL data online, without the need to download data and install software. A limited amount of resources is provided for anonymous users. However, upon login, it is possible to use more resources and access NRT and CONS data within the proprietary period. As for the raw data, it is the responsibility of the user to respect the policy of INTEGRAL data rights.

This service is available at the URL <https://www.astro.unige.ch/mmoda/> and instructions on typical data flows are provided in the “Help” section on the top right of the page. The service can also be accessed through a python API, instructions at the page <https://oda-api.readthedocs.io/en/latest/>.

	<p style="text-align: center;">INTEGRAL <i>Overview, Policies and Procedures</i></p>	<p>Doc.No: INTG-AO-00044</p> <p>Issue: Issue 1.0</p> <p>Date: 2 March 2022</p> <p>Page: 24 of 53</p>
---	---	--

4 Observing with INTEGRAL

4.1 Overview and observation types

The four instruments on-board INTEGRAL are co-aligned and being operated simultaneously. Therefore, observers generally receive the data for all instruments together with auxiliary data from ISDC (Section 3.4). Typical observations can last from a few hours to a few weeks, and a single proposal may contain several observations of the same type.

There are four classes of observations that can formally be applied for: Normal, Fixed Time, Target of Opportunity, and Key Programme observations. Calibration observations constitute another class of observations, but it is not possible to apply for these. Each class has implications for science operations and are described in detail below.

4.1.1 Normal observations

Normal observations do not have special scheduling requirements, allowing for the most efficient scheduling, if performed in the standard observing modes (see Section 4.2). In practice, they do not differ from Key Programme observations (Section 4.1.2) except that their exposure time is <1 Ms.

4.1.2 Key Programme observations

A Key Programme (KP) is intended as a means to carry out scientific investigations requiring a significant fraction of the total non-ToO observing time of an AO cycle (>1 Ms) but also accommodating various scientific aims. The KP cannot be of type ToO (Section 4.1.4).

4.1.3 Fixed Time observations

Fixed Time observations have special scheduling requirements: phase-dependent observations of a binary system, coordinated multi-wavelength observations, or a sequence of observations separated by a time interval, are examples. Such observations reduce scheduling efficiency, because the spacecraft must be pointing towards a particular source at a particular time.

The exact scheduling requirements for a *Fixed Time* observation may not be known at the time of proposal submission, but should be clearly stated in the proposal and flagged as such by setting the *Observation Type* to *Fixed Time* in the *Observation Details Panel* of the Proposal Generation Tool (PGT; Section 6.5). Once the proposal is approved, ISOC will communicate with the observer to determine the best scheduling strategy. Visibility constraints other than the bi-annual visibility windows for most targets should be described in the scientific justification.

The reader should note that a *Fixed Time* Key Programme (Section 4.1.2) observation is, in principle, possible. However, due to the combination of both, fixed time requirement and long exposure requirement, its realisation during the ISOC scheduling process might prove difficult, if not impossible.

4.1.4 Target of Opportunity (ToO) observations

Routine INTEGRAL science operations are being implemented using a pre-planned sequence of observations as a baseline. The gamma-ray sky is, however, highly variable and many of the mostly unpredictable ToO events are scientifically important and often warrant to modify the pre-planned observing schedule. Following a recommendation by the IUG, ISOC has increased the time to 3 Msec to be reserved for the execution of ToO observations. This is allocated for long-

	<p style="text-align: center;">INTEGRAL <i>Overview, Policies and Procedures</i></p>	<p>Doc.No: INTG-AO-00044</p> <p>Issue: Issue 1.0</p> <p>Date: 2 March 2022</p> <p>Page: 25 of 53</p>
---	---	--

term planning before the start of the AO. Of course, if justified on the basis of scientific merit, more time may be allocated to ToO observations.

Target of Opportunity observations have critical scheduling requirements, and are meant as a fast response to “new” phenomena, like outbursts of X-ray novae, AGN flares, supernovae (SNe), and high states of galactic micro-quasars. ToOs can be for known (e.g., 3C 273, GRS 1915+105, GRO J0422+32) or unknown sources identified by their class (see Section 6.3.3).

ToOs can have either internal or external triggers. Internal triggers are based on INTEGRAL data, that is screened in real-time at the ISDC. External triggers are based on observations with other observatories. All triggers are to be addressed to ISOC via the “*INTEGRAL ToO Notification*” web page at <http://www.cosmos.esa.int/web/integral/too-alert>.

Once the Project Scientist (PS) has decided on declaring a ToO, ISOC changes the planning accordingly. This updated command schedule is subsequently sent to the MOC at ESOC, who further process and upload the schedule.

ToO observations require re-scheduling, interruption of the pre-planned schedule, and re-pointing of the spacecraft. They are, therefore, an extra load on the scheduling system and, like Fixed Time observations, significantly reduce the mission’s overall observing efficiency. The typical response time from detection of a ToO to the re-pointing of the spacecraft is about one revolution. Although neither the ISDC nor the ISOC have staff on duty at 24 hrs/day, 7 days per week, the ISDC has an automatic ToO detection system and an on-call scientist outside working hours. MOC also provides an on-call service on weekends (daytime) and non-working days. ISOC is on-call during working hours on weekdays.

In general, the following rules and guidelines are applicable to ToO proposals^{iv}:

- A ToO will displace another observation if the latter can be rescheduled by the ISOC and MOC. In some cases, normal observations can be pushed back to the next AO observation cycle. KP observations are more difficult to displace given their importance and inherent difficulty in rescheduling.
- The proposer is responsible for requesting^v the ToO when the trigger event occurs.
- The request is made by submitting a ToO notification using the ISOC ToO Alert web page (see above). If the request concerns a ToO which is not covered by an existing accepted ToO proposals, then this request will – if accepted for scheduling – be included in the ISOC proposal database, allowing the tracking, documenting and time-line inclusion of ToO requests, in the same manner as for the proposals accepted by the TAC during the AO cycle.
- The PS must decide to declare, or to decline, a ToO by assessing whether the overall science of the mission will be enhanced by this ToO. It is possible that the ToO observation would conflict with a time-critical observation, another (earlier, pending) ToO or other high-priority observations. The PS will define the priorities and inform the proposer of the decision about

^{iv} A **proposal** for a ToO observation can be submitted during the normal AO process, in anticipation of the event. If accepted, its execution can be requested if its trigger criteria have been met.

^v A **request** for a ToO observation is understood to be made after a scientific event occurred which may justify such an observation. The occurrence of this event may or may not match an existing proposal, i.e., requests for ToO not covered by the database of accepted ToO proposals are possible.

	INTEGRAL <i>Overview, Policies and Procedures</i>	Doc.No: INTG-AO-00044 Issue: Issue 1.0 Date: 2 March 2022 Page: 26 of 53
---	---	---

the implementation of the ToO request. ToO requests accepted for scheduling will be communicated by ISOC to the scientific community.

The submission of a ToO proposal requesting a large amount of observing time, exceeding 1 Ms, e.g., for supernovae (see, however, Section 4.1.5) or Novae, is valid and technically possible. Indeed, similar proposals have been approved in the past, but note that they can significantly impact the AO programme. Fast transient events, such as Gamma-ray bursts (GRBs) or public Gravitational-Wave (GW) and Ultra-High Energy Neutrino (UHEN) events, can be considered as a subset of ToO events (see Sections 4.1.6 and 5.3).

4.1.5 Observation of a nearby supernova as a Target of Opportunity

4.1.5.1 Introduction

The possibility of a nearby supernova (SN) presents an exciting prospect for INTEGRAL. In this Section one uses the following definition:

The term *nearby* is understood to describe the distance to a supernova (SN) event that occurs in the Local Group up to a distance of:

- a) 60 kpc (including LMC and SMC) for core-collapse supernovae (SNII, Ib, Ic)
- b) 1 Mpc (including M31) for thermonuclear supernovae (SNIa).

The modeling of typical SN explosions suggests that fluxes of brightest lines (e.g., 847 keV and 1238 keV lines of the ^{56}Co decay) are of the order of 10^{-3} photons $\text{s}^{-1} \text{cm}^{-2}$ at the distances of 60 kpc and 1 Mpc for SNII and SNIa, respectively. At such high fluxes INTEGRAL is expected to deliver extremely valuable science. For SNII this means that a supernova in LMC and SMC would be an excellent target for INTEGRAL. For a type SNIa, an explosion in Andromeda is expected to be an equally bright event for INTEGRAL. Note that the Type Ia SN2014J observed by INTEGRAL in 2014 occurred in M82, at ~ 3.5 Mpc.

Following a recommendation from the IUG it has been decided that the unique and highly important event of a nearby SN should be treated as a ToO with all its INTEGRAL data to be made *immediately public*^{vi} to the scientific community at large. The observing strategy for a nearby SN is described below.

Important: this decision implies that individual open time ToO proposals for such nearby SNe cannot be submitted in response to this AO.

4.1.5.2 Nearby SN discovery

The method of discovery will depend on the SN type: *core-collapse* or *thermonuclear* explosion.

1. *Core-collapse SN*: Core collapse SNe (SN type II, Ib, Ic) will most probably release neutrinos escaping the collapsing system hours before the escape of photons.

^{vi} The term “immediately public” means that general on-line access by the science community to the so-called NRT data at the ISDC will be provided by ISDC. The consolidated data, usually available few weeks after the observations, will be accessible via the public archives.

	<p style="text-align: center;">INTEGRAL <i>Overview, Policies and Procedures</i></p>	<p>Doc.No: INTG-AO-00044</p> <p>Issue: Issue 1.0</p> <p>Date: 2 March 2022</p> <p>Page: 27 of 53</p>
---	---	--

2. *Thermonuclear SN*: The discovery of a nearby SN of type Ia will probably be made in the visible regime if the event occurs at sufficiently high Galactic latitudes. At lower latitudes, first detection could be via X-ray or gamma-ray observations or via radio emission.

4.1.5.3 Nearby SN follow-up observation strategy

The science objectives can be achieved through the observation of the time evolution of fluxes (light curves) and line spectroscopy. *It is important to observe the SN as soon as possible.*

The strategy for the first year after the event includes:

- i) Observe the SN immediately and as continuously as possible for 40 days.
- ii) If SN type Ia (thermonuclear): continue to observe for intervals whose duration (order of Ms) will be decided by the PS in consultation with IUG and experts, at 50% duty cycle, thereafter.
- iii) If SN type II, Ib, Ic (core-collapse): continue to observe for about 2 Ms at 33% duty cycle thereafter.
- iv) Then, possibly, observe again based on changes at other wavelengths (e.g., the onset of circumstellar interactions seen in X-rays, radio, H α) or based on results from INTEGRAL data themselves and as decided by the Project Scientist.

Note that item i) will be implemented regardless of the SN type.

During the first 40 days of observations (i), the PS will reconvene with the IUG, and additional experts if required, to optimize and fine tune the strategy as laid out in items ii) to iv) as well as to devise a strategy for the long term (beyond the first year). One also has to bear in mind the substantial diversity of supernova properties. The observing strategy will always be optimized as to maximize the scientific return from INTEGRAL.

4.1.5.4 Nearby SN data rights

All data associated with these observations are made public immediately to the community at large. This implies that the ISDC is requested to make these data publicly available with minimum delay. The Near-Real-Time (NRT) data format is suited for this (Section 3.4.3).

4.1.6 Gamma-ray bursts (GRBs)

INTEGRAL has no on-board GRB detection and triggering system. However, it continuously downlinks its acquired data to Earth, allowing for constant, near-real time, monitoring on the ground. The INTEGRAL Burst Alert System (IBAS; <http://ibas.iasf-milano.inaf.it>) sends out alerts with the characteristics of the GRBs detected in the field of view (FOV) of the main instruments. The GRB position, trigger time, flux and duration are broadcasted a few tens of seconds after the GRB start time. Localization (90% confidence level) is typically within a radius of 3 arcmin. IBAS also provides the light curves for GRBs detected with the anticoincidence shield (ACS) of the SPI instrument, outside the FOV. Robotic alerts are distributed through internet sockets; the IBAS client can be downloaded at <http://www.isdc.unige.ch/integral/analysis#Software>. E-mail alerts come via GCN Circulars.

GRBs are events of rather short duration (typically 0.01 to 100 s). Data from GRBs in the FOV are generally treated as data from a ToO (Sections 4.1.4 and 5.3). Note that if a GRB alert coincides with a GW event, UHEN event, or an FRB, the data rights may be treated differently (see Section 4.1.7 for details).

	<p style="text-align: center;">INTEGRAL <i>Overview, Policies and Procedures</i></p>	<p>Doc.No: INTG-AO-00044</p> <p>Issue: Issue 1.0</p> <p>Date: 2 March 2022</p> <p>Page: 28 of 53</p>
---	---	--

The SPI Anti-Coincidence (veto) Subsystem (ACS), with a time resolution of 50 ms and time-tagging down to 1 ms at energies above 75 keV, provides an all-sky monitor for GRBs (and other high-energy transient events) which detects about 300 bursts per year outside the FOV of the instruments. INTEGRAL is a key participant in the Inter-Planetary Network (IPN) that combines data from several satellites to provide the accurate localisation of GRBs crucial for follow-up observations at other wavelengths. SPI/ACS triggers are publicly available at: <http://www.isdc.unige.ch/integra/science/grb#ACS>.

Due to the limitation of telemetry rate, it is not possible to download all OMC data. Thus it is necessary to pre-define specific OMC CCD sub-windows (covering ~1% of the total CCD area) for routine observations (see “*OMC Observer’s Manual*”). A GRB detected by IBAS in the FOV could be observable by the OMC, but the pre-selected sub windows do not cover its position. To enable GRB monitoring by the OMC, it is necessary to promptly order a change of the sub-window such that it covers the GRB, overriding the pre-defined sub-windows for the ***duration of the on-going (dither) pointing only*** (at most 60 minutes), until the next set of pre-defined OMC sub-window commands of the following pointing.

In order to allow a near real-time implementation of the required new OMC window commands the required functions are split between ISDC and MOC only. In summary, the ISDC software identifies a GRB time and its location in IBIS detector coordinates, converts IBIS detector coordinates to OMC detector coordinates, checks whether location is within OMC FOV, and if it is, provides necessary inputs to MOC. The MOC then verifies the correctness of the inputs, generates the necessary telecommands, which are then uplinked.

This process has been successfully used in flight. The size of the new up-linked OMC sub-window is 91×91 pixels, or 26.6'×26.6'. The data collected from all other pre-defined sub windows during that pointing are lost. It is estimated that the new OMC sub-window will be effective about one minute after the detection of the event (nominal case). This mechanism has been established only to provide the described functionality for the OMC. As it violates some of the basic mission principles, including safety considerations, it cannot be applied for other cases. No other commands (especially to the AOCS) are sent in response to a GRB.

4.1.7 Gravitational-wave, neutrino events or fast radio bursts, and INTEGRAL

INTEGRAL is particularly suited for the search of transient electro-magnetic counterparts to gravitational-wave (GW) signals, ultra-high energy neutrino (UHEN) events and fast radio bursts (FRBs), owing to the large fields of view of IBIS and SPI, which are also equipped with omni-directional anti-coincidence shields. We refer to these as multi-messenger transient events. Such events are treated like GRB-alerts (Section 4.1.6), but MoU’s/LoI’s with respective teams for an agreement on the handling of a subset of these events exists (or existed), see below.

A Memorandum of Understanding (MoU) was signed with the LIGO/Virgo consortium to participate to the electro-magnetic follow-up campaign of GW signals until 25 August 2017 (i.e., up to the end of the LIGO/Virgo observing run called “O2”). Since the third LIGO/Virgo observing run (“O3”) GW triggers are public, and such events are thus open for INTEGRAL observing proposals. Note that the fourth LIGO/Virgo observing run (“O4”) is expected to start at the end of 2022.

An MoU was signed with the IceCube collaboration on 25 October 2016 to receive from them the private multiplet UHEN alerts and to establish a close collaboration in general; other alerts are

	<p style="text-align: center;"><i>INTEGRAL</i> <i>Overview, Policies and Procedures</i></p>	<p>Doc.No: INTG-AO-00044</p> <p>Issue: Issue 1.0</p> <p>Date: 2 March 2022</p> <p>Page: 29 of 53</p>
---	--	--

publicly announced. A Letter of Intent (LoI) was signed with the deep-sea neutrino telescope ANTARES, to receive their UHEN event alerts and do targeted follow-up observations with INTEGRAL in collaboration with the ANTARES team. The INTEGRAL-IceCube MoU and INTEGRAL-ANTARES LoI is currently led by the Project Scientist. INTEGRAL activities to follow-up these UHEN triggers are carried out within the INTEGRAL-IceCube/ANTARES MoU/LoI teams.

A LoI was signed on 29 March 2017 for the follow-up of FRBs discovered by the SUPERB project (Parkes radio observatory), in collaboration with the SUPERB team. INTEGRAL activities to follow-up these FRBs are carried out within the INTEGRAL-SUPERB LoI team.

The respective MoU/LoI teams will analyse the INTEGRAL data over a two-days long window centred on the above-mentioned multi-messenger transient event times. Searches for new transient gamma-ray sources on timescales from a fraction of a second to hours will be carried out. Note that GRBs are detected in real-time by the INTEGRAL Burst Alert System (IBAS); their position, trigger time, duration, flux estimate, as well as time history recorded by the SPI-ACS are public (see Section 4.1.6). GRB data rights are usually assigned to PIs with an accepted GRB proposal (Section 5.3). In the case of a multi-messenger transient, that falls under the above described MoU's or LoI's, coincides with such a GRB, however, the PIs will be notified and the data rights are transferred to the INTEGRAL Project. The MoU/LoI teams and the PIs will handle the event according to the MoU's/LoI's.

Whenever a candidate electro-magnetic counterpart of the above-mentioned private events are reported, additional follow-up observations by INTEGRAL may be desired. In this case, the INTEGRAL Project will decide whether or not such observations are performed, maintaining the required level of confidentiality within the MoU's/LoI's. Proposals to do follow-up observations of public events are, however, like GRBs, allowed to be submitted to this AO.

4.1.8 Joint INTEGRAL and XMM-Newton observations

With the aim of taking full advantage of the complementarity of ESA's high-energy observing facilities, both project teams have agreed to establish an environment for those scientific programmes that require observations with both the XMM-Newton and the INTEGRAL observatory to achieve outstanding and competitive results.

By agreement with the INTEGRAL Project, the XMM-Newton Project may award up to 300 ks of INTEGRAL observing time. Similarly, the INTEGRAL Project may award up to 300 ks of XMM-Newton time. The time will be awarded only for highly ranked proposals. The only criterion above and beyond the usual review criteria is that both sets of data are required to meet the scientific objectives of the proposal.

The allocated XMM-Newton time should not exceed the allocated INTEGRAL time. The minimum time per XMM-Newton pointing is 10 ks. No observations with a reaction time of less than 5 working days from an unknown triggering date will be considered for this cooperative programme. It is the responsibility of the PI to inform both observatories immediately if the trigger criterion is fulfilled.

It is the proposers' responsibility to provide a full and comprehensive scientific and technical justification for the requested observing time on both facilities. The ESA science operations teams

	INTEGRAL <i>Overview, Policies and Procedures</i>	Doc.No: INTG-AO-00044 Issue: Issue 1.0 Date: 2 March 2022 Page: 30 of 53
---	---	---

for XMM-Newton and INTEGRAL will perform feasibility checks of the proposals. They each reserve the right to reject any observation determined to be unfeasible for any reason.

Proposers wishing to make use of this opportunity will have to submit a single proposal in response to either the INTEGRAL AO or the XMM-Newton AO (depending on the mission facilitating the primary science goals). Although time is requested on both observatories, it will not be necessary to submit proposals to two separate review boards. A proposal submitted in response to this INTEGRAL AO will be reviewed exclusively by the INTEGRAL TAC. No XMM-Newton time will be allocated without the need for INTEGRAL time on the same target to be obtained within this AO cycle. *In this case proposers must flag the observations as “request XMM-Newton” in PGT.* See also Section 6.6.

Apart from the above, both missions' general policies and procedures currently in force for the final selection of the proposals, the allocation of observing time, the execution of the observations and the data rights remain unchanged.

4.1.9 Joint INTEGRAL and NuSTAR observations

Proposers have also the opportunity to request coordinated observations of INTEGRAL with the NuSTAR satellite. The NuSTAR project is making up to 100 ksec of NuSTAR observing time available to joint science proposals. This time will be awarded only for highly ranked proposals that require the use of both observatories to meet the primary science goals. Proposers should take special care to justify both the scientific and technical reasons for requesting observing time on both observatories. It is not essential that the requested INTEGRAL and NuSTAR observations be simultaneous, however clear discussion of the required level of coordination is essential for evaluating feasibility. No NuSTAR time will be allocated without the need for INTEGRAL time on the same target to be obtained within this AO cycle. *Proposers must flag the observations as “request NuSTAR” in PGT.* See also Section 6.6.

Detailed technical information concerning NuSTAR, including the NuSTAR observatory guide and tools to help evaluate the feasibility of NuSTAR observations, are available from the NuSTAR website at HEASARC: http://heasarc.gsfc.nasa.gov/docs/nustar/nustar_prop.html. Establishing the technical feasibility is the responsibility of the PI and should comply with the following constraints on the allocation of NuSTAR observing time:

- 1) For efficiency reasons, the minimum exposure time that can be requested for NuSTAR observations is 20 ksec.
- 2) No ToO observations with reaction times less than 2 working days from an unknown triggering date will be considered for this coordinated programme. It will be the responsibility of the PI to inform both observatories immediately if the trigger criterion is fulfilled.
- 3) Proposers must provide the expected NuSTAR count rates based on simulations.
- 4) Proposers must provide an evaluation of possible stray light contamination of the proposed NuSTAR observations. This may be obtained by using the NuSTAR target constraint check tool available on the NuSTAR Science Operations Center (SOC) website: http://www.srl.caltech.edu/NuSTAR_Public/NuSTAROperationSite/Home.php. If the target stray light evaluation indicates "Potential stray light issue" then proposers may submit a request for a feasibility analysis to the NuSTAR SOC at [nustar-](#)

	INTEGRAL <i>Overview, Policies and Procedures</i>	Doc.No: INTG-AO-00044 Issue: Issue 1.0 Date: 2 March 2022 Page: 31 of 53
---	---	---

help@srl.caltech.edu. The request should include the target name and/or J2000 RA & Dec coordinates for the observation.

If the NuSTAR time is approved, the PI will be contacted by the NuSTAR SOC for further details, including observing strategy and other relevant constraints.

4.1.10 Joint INTEGRAL and Swift observations

Proposers have also the opportunity to propose for coordinated observations of INTEGRAL with NASA's Neil Gehrels Swift Observatory, hereafter Swift. The INTEGRAL TAC may award up to 150 ks of Swift observing time for observations. INTEGRAL proposers should follow the same rules as Swift Guest Investigator proposers: <http://swift.gsfc.nasa.gov/proposals/swiftgi.html>. For example, time-constrained observations can be requested as long as the observing window exceeds ~3 hrs. The proposed Swift time may be time-constrained, including coordinated and monitoring observations, and Targets of Opportunity (ToO; with no limit on the high and highest-urgency requests.). This Swift observing time can also include monitoring that precedes, follows and/or (in the case of ToOs) triggers INTEGRAL observing time.

Proposers wishing to make use of this opportunity will have to submit a single proposal in response to the INTEGRAL AO. Although time is requested on both observatories, it will not be necessary to submit proposals to two separate review boards. A proposal submitted in response to the INTEGRAL AO will be reviewed exclusively by the INTEGRAL TAC. *Proposers must flag the observations as "request Swift" in PGT, when asking for Swift time.* See also Section 6.6

The primary criterion for the award of observing time is that both INTEGRAL and Swift data are required to meet the scientific objectives of the proposal. The allocated Swift time should not exceed the allocated INTEGRAL time. It is the proposers' responsibility to provide a full and comprehensive scientific and technical justification for the requested observing time on both facilities. The PIs should clearly justify why Swift and INTEGRAL are both needed to achieve their goals. They also need to provide a strong justification for the choice of the filters if UVOT filters other than "filter of the day" are requested; if no strong justification is provided, observations will be performed in "filter of the day" mode. In the case of a coordinated ToO, it is the responsibility of the PI to inform both observatories if the trigger criterion is fulfilled.

Detailed technical information concerning Swift may be found at <http://swift.gsfc.nasa.gov/proposals>. PIs are expected to determine if a target can be viewed by Swift (<http://heasarc.gsfc.nasa.gov/Tools/Viewing.html>) and whether bright stars prohibit the use of the Swift UVOT (http://swift.gsfc.nasa.gov/proposals/bright_stars/bright_star_checker.html).

Both ISOC and the Swift team will perform feasibility checks of the proposals. They each reserve the right to reject any observation determined to be unfeasible or potentially damaging for any reason, independently of the INTEGRAL TAC evaluation.

The awarded Swift time will expire at the end of the INTEGRAL AO observing period, and will **not** be carried over to the next INTEGRAL AO cycle, unless the observation was already activated during the ongoing observing period.

Swift data will be immediately released publicly via the HEASARC data archive. There are no proprietary rights. No funds will be provided from the Swift Project for such joint INTEGRAL/Swift investigations. However, successful INTEGRAL proposers can request

	INTEGRAL <i>Overview, Policies and Procedures</i>	Doc.No: INTG-AO-00044 Issue: Issue 1.0 Date: 2 March 2022 Page: 32 of 53
---	---	---

funding support by applying to the Swift Guest Investigator program, provided they are eligible for funding (i.e., based at a US institution).

Apart from the above, both missions' general policies and procedures currently in force for the final selection of the proposals, the allocation of observing time, the execution of the observations, and the data rights remain unchanged. E.g., automatic BAT triggers can interrupt any Swift observation.

4.1.11 Calibration observations

Dedicated in-flight payload calibration observations are occasionally executed during the normal operations phase. The targets and frequency of these observations will be recommended by the PI instrument teams, which also may use special instrument settings in order to achieve the objectives. Because of the nature of the large FOV of the instruments, it is realistic to expect that, also depending on specific instrument parameters used for those dedicated calibration observations, useful scientific data can be obtained from the calibration source itself or from any other source within the same FOV. OMC flat field and dark current calibrations to characterise the instrument's response are performed about every one-and-a-half month with a duration of about 3.5 hours. Performance verifications of the spacecraft (such as an AOCS calibration), are also performed by MOC. Proposers should not duplicate calibration observations (such as listed below) in preparing open time proposals. All calibration data are public.

Crab – An initial long Crab calibration observation took place in February 2003. Observations of the Crab pulsar/nebula are usually carried out during every visibility period in order to continually monitor, assess and verify the scientific performance of the instruments. Currently, typically one or two revolutions per viewing period are devoted to Crab calibration observations. This helps to refine knowledge of the instruments and thus the ability to characterise their performance. This is particularly important after annealing of the SPI detectors or after strong Solar flare events. However, note the findings on the short- and long-term variations observed in the high-energy emission of the Crab nebula (C. Wilson-Hodge, *et al.* 2011, "When a Standard Candle Flickers", *Astrophysical Journal Letters*, 727, L40). Starting from AO-16, also more regular, short, observations of the Crab are performed, to allow a more detail monitoring of the instruments (in previous AOs this was done under a public proposal). About every 4th revolution a single standard 5x5 pattern for 45 ks will be scheduled.

Earth – Public observations of the Earth were performed in previous AOs. These allow an accurate estimate of the Cosmic Diffuse X-ray Background (CXB), an important and long-standing problem in high-energy astronomy, while providing a better estimate of the instrumental background, leading to improved background modelling.

Annealing – The regular annealing of the SPI detectors is not a calibration per se, but is intended to partially recover the time-dependent degradation of the energy resolution. Annealing procedures are performed approximately every 6 months and last 6 revolutions (about 1 Ms of science time). During annealing, observations are performed that do not rely on SPI data.

4.2 Observation modes

In order to minimize systematic effects due to spatial and temporal background variations in the IBIS and SPI instruments, a controlled and systematic spacecraft dithering manoeuvre is required. This manoeuvre consists of several off-pointings of the spacecraft's pointing axis from the target

in 2.17° steps. The integration time for each pointing on the raster is between 30 and 60 minutes, adjusted such that an integer number of complete dither patterns is executed.

There are three distinct observation modes: *rectangular* (so-called 5x5) dither, *hexagonal* (so-called HEX) dither, and *staring*. Over the years various user-customized patterns have also been used. During all observations, the spacecraft provides stable pointings within $7.5''$ of the pointing direction.

The only mode suitable for deep exposures is the rectangular (5x5) mode. Therefore, the rectangular (5x5) dither is the standard observing mode (see Section 4.2.1). ***Any observation to be performed in a non-standard observing mode has to be justified explicitly by the proposer in PGT.*** Non-standard mode observations are those, which intend to use the hexagonal dither, or staring, or any customized patterns. Observations with custom patterns, such as the Galactic Plane scans and Galactic scans, generally reduce scheduling efficiency, and increase workload for both ISOC and MOC. The use of non-standard patterns is strongly discouraged and custom patterns will be considered **only** for A-grade proposals; their scheduling will be on a best-effort basis.

4.2.1 Rectangular dithering

Rectangular dithering on a 5×5 grid is the **standard observation mode**. It is well suited for observations characterised by a field of view (FOV) containing multiple point sources. It is also well suited for observations of extended or weak sources that can be best studied by accumulating exposure time through a sum of individual pointings (“mosaic”).

During AO-1 and most of AO-2, this mode consisted simply of a square pattern centred on the nominal target position, as shown in Figure 6. In this implementation, one pointing was with the source on-axis, and 24 other pointings with the source off-axis, each separated by 2.17° arranged on a rectangular grid. The roll angle between pointings was always 0° .

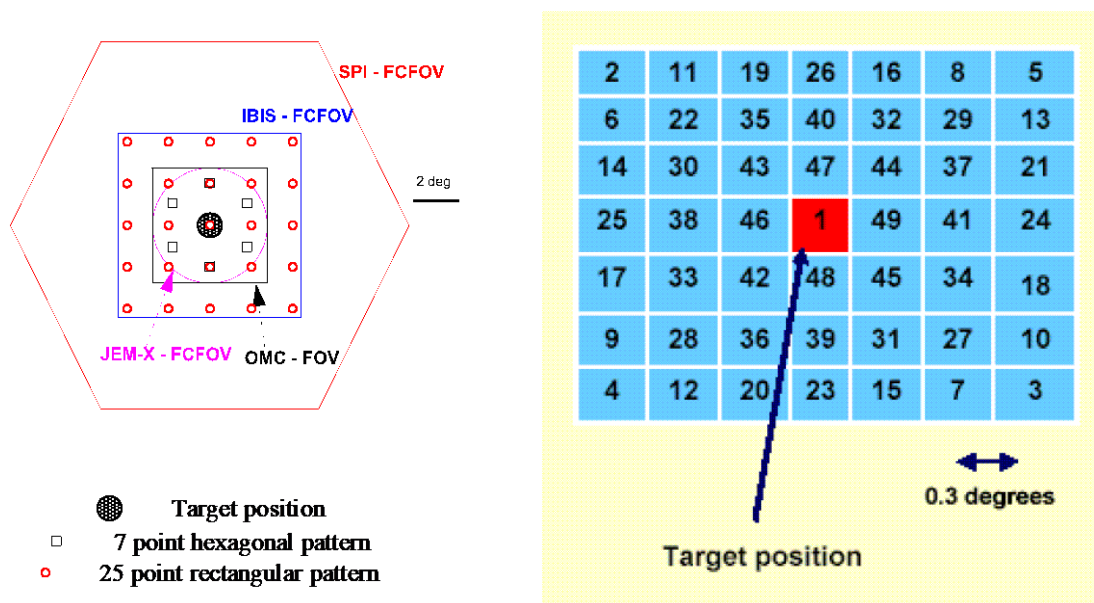


Figure 6: Schematic view of dithering patterns (left) and COP offset pattern for a 5x5 dither.

	<p style="text-align: center;">INTEGRAL <i>Overview, Policies and Procedures</i></p>	<p>Doc.No: INTG-AO-00044</p> <p>Issue: Issue 1.0</p> <p>Date: 2 March 2022</p> <p>Page: 34 of 53</p>
---	---	--

In AO-3, the pattern was optimised to reduce systematic effects in the IBIS images. This implies that for observations requiring several dither cycles, an offset between the centre of each dither cycle was introduced. This ensures that no pointing attitude is repeated over the course of the observation. Hence, the Centre Of dither Pattern (COP) moves around in a pre-defined manner during the course of an observation. The COP pattern is parallel to the original 5×5 dither and consists of 7×7 points centred on the target, with a step size of 0.3° (see Figure 6). Thus, the whole COP pattern fits within the inner 3×3 points of the original dither. The 49 points in the COP pattern allow for an observation time of 2.2 Ms without repetition of a given pointing.

In addition to the moving COP, to further reduce systematic effects in deep mosaics, since June 2005 the orientation of the 5×5 pattern is set such that the axis of the dither pattern is rotated by $11.3^\circ = \arctan(1/5)$ with respect to the instrument axes. As the instrument axes depend on the relative position of the Sun, the exact dither pattern pointing directions depend on the time of execution of the observation.

The most recent optimization to reduce systematic noise in mosaics involves a stepping in roll angle, and was implemented at the end of November 2007. With this strategy, the roll angle for an observation with N repetitions of the 5×5 pattern spans the range from +3° to -3°, in steps of $d\theta = 6/(N-1)$.

4.2.2 Hexagonal dithering

The use of the hexagonal dithering mode is *discouraged*, because:

- it compromises the imaging capabilities of IBIS and SPI, rendering the data less useful for use in large mosaics with or without using archival data, and as such,
- it renders the data less useful for the investigation of high-energy emission from celestial sources using SPI.

Therefore, the use of the hexagonal dithering mode *must be well justified*.

Hexagonal dithering consists of a hexagonal pattern centred on the nominal target position: one source-on-axis pointing, six source-off-axis pointings 2° apart, in a hexagonal pattern. This mode should generally only be used for a single point source whose position is known and where no significant contribution from out-of-view sources is expected. Earlier observations have shown that this is rarely the case because of bright or transient sources, and PIs are generally discouraged from using this mode, except if their scientific goals require continuous monitoring of the main target by JEM-X. Such a strategy would, however, be at the expense of SPI data quality if there are even a few sources in the FOV (see the “*SPI Observer’s Manual*”).

This observation mode was altered in the middle of AO-3 (November 2005) to allow for a wandering COP offset to the hexagonal dither pattern. This COP pattern consists of 2×6 points that define two hexagons (red dots in Figure 7), centred around the original centre point of the (blue) dither pattern.

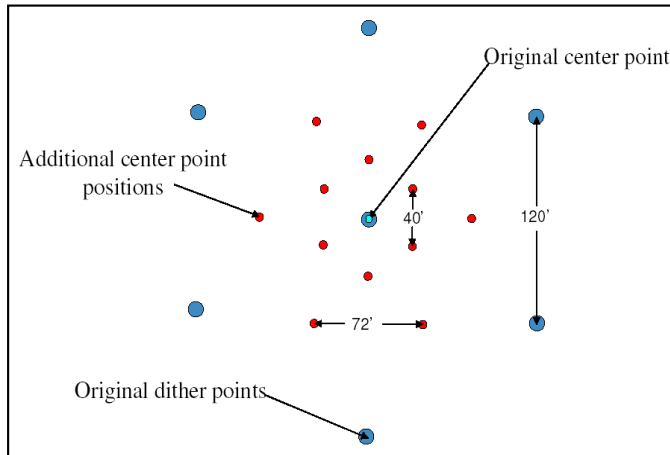


Figure 7: COP offset pattern for hexagonal dither pattern.

4.2.3 Staring observations

The use of the staring mode is strongly discouraged, since it very seriously compromises the imaging capabilities of IBIS, SPI and JEM-X, rendering the data useless for use in large mosaics, and in particular for the study of high-energy emission from celestial sources using SPI. Therefore, staring observations *must be extremely well justified*.

4.3 Multiple targets within the large instrument FOV: amalgamation

The two main gamma-ray instruments (IBIS and SPI) incorporate a very large fully-coded field of view (FCFOV) of $8.3^\circ \times 8^\circ$ [IBIS] and 16° (corner to corner) [SPI], respectively. In addition, the main instruments and the two monitors are co-aligned with overlapping fields of view (see Figure 8). The “dithering” around the nominal target position (Section 4.2), results in an even larger sky coverage around the target position. Since the occurrence of multiple sources in the FOV is highly probable, the ISOC can combine (“*amalgamate*”) close-by targets in one dithering pattern with optimized exposure time in order to save slewing time and to maximize the observation efficiency. Consequently, there will be a number of PIs having their “own” sources in the same field of view during an observation.

An example for this procedure would be the *amalgamation* of two accepted observations on SNR Cas A, and on SNR Tycho, respectively, which will be executed as one observation but with the payload line-of-sight pointing midway at about $(l, b) = (116^\circ, 0^\circ)$ allowing to cover both sources in the same FOV. The *amalgamation* of these targets leads to a simultaneous exposure in a joint, *amalgamated*, observation (see Figure 8). ToO observations (Section 4.1.4) *cannot* be amalgamated.

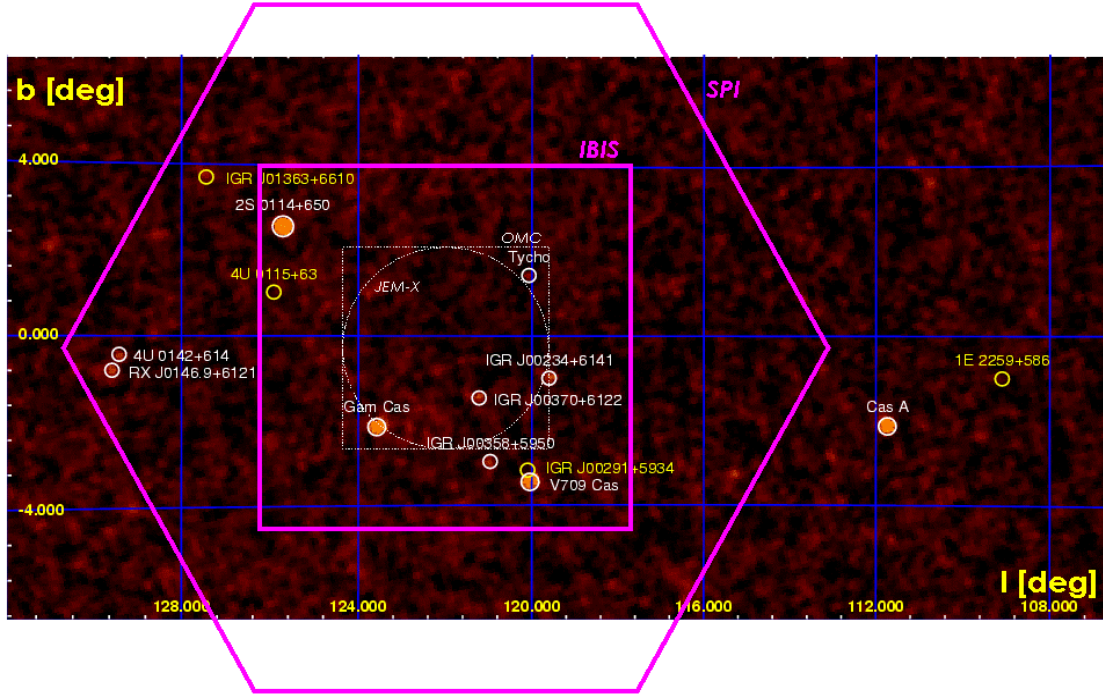


Figure 8: *INTEGRAL* view of the Cas A region (12-60 keV, P. den Hartog et al. 2006, A&A 451, 587) overlaid with the large (fully-coded) FOV of the *INTEGRAL* instruments, to illustrate the unique target multiplicity feature of the *INTEGRAL* mission.

4.4 Modifications to an accepted observing programme

During in-orbit operations, changes to the instrument performances may occur. In addition, the instrumental background varies with the Solar cycle: at Solar minimum, the Sun's magnetic field can propagate more easily into the inner Solar system, hence leading to an increase of the cosmic-ray induced instrumental background, while at Solar maximum a lower instrumental background is generally expected. These changes may influence the integration time required for the observations. The effects of any such changes on the instrumental performance are routinely monitored. If the expected changes in integration time or signal-to-noise ratio are significant, the observers will be notified, the TAC chair will be consulted, and the integration times modified by ISOC. In principle, once an observation is approved, it will be carried out even if the required integration time increases, provided that it is still feasible. Moreover, the TAC can re-classify the observation type if this will make it more useful scientifically.

	<p style="text-align: center;">INTEGRAL <i>Overview, Policies and Procedures</i></p>	<p>Doc.No: INTG-AO-00044</p> <p>Issue: Issue 1.0</p> <p>Date: 2 March 2022</p> <p>Page: 37 of 53</p>
---	---	--

5 Data rights

The INTEGRAL Science Management Plan (SMP)^{vii} defines the policy on data rights on all scientific data obtained from the INTEGRAL scientific instruments. Some aspects of the INTEGRAL mission, however, require specific data rights policies beyond the SMP; these are laid out in this document.^{viii}

5.1 Proprietary data rights

A proposer can never ask for “data rights for the *entire* FOV”, or, “data rights for *all sources* (known/unknown) to be found in the FOV”.

Each PI will receive the data relevant to their observation from all instruments, and will retain exclusive data rights (or science rights) to the source(s) (or science) proposed in response to the current AO of observing time proposals. The granted data rights are based on the scientific justification and as accepted (in some cases also modified) by the INTEGRAL Time Allocation Committee (TAC), for 1 year from the time the consolidated data have been dispatched by the ISDC. For a specific source, this includes the source and the surrounding background field.

If the PI is from a country *other than the Russian Federation*, the rest of the field will be made immediately publicly available. This holds for normal proposals as well as ToO proposals (see also Section 5.2). Since INTEGRAL has on-board coded mask instruments, it means that **all** these data are available to the public. Following the one-year data rights proprietary period, all data will be made normally publicly available through the archives, i.e., the data are freed from any data rights.

If the PI *is from the Russian Federation*, the rest of the field will be made publicly available through the consolidated (CONS) programme (see Section 3.4.3). The NRT data will be available **only** to Russian Federation scientists currently working at Russian Federation scientific institutes. This holds for normal as well as ToO proposals. Access to these NRT data for such scientists will be provided by the Russian Science Data Centre for INTEGRAL located at the Space Research Institute, Moscow. Following the one-year proprietary period, all data will be made publicly available through the archives.

ISOC and ISDC will take measures to ensure that the TAC-approved one-year proprietary nature of the data (or science) rights of the accepted observing time proposals are respected, i.e., scientists (who will have gained knowledge on the other sources in the course of their analysis) will not attempt to publish data pertaining to other proprietary sources (or science) during the proprietary period. Any non-observance of this rule will be notified by the Project Scientist (PS) to the journal involved, and to the TAC, who is asked to take this into account for subsequent rounds of AO.

Two (or more) individual (non-ToO) observations, each individually approved and using observatory time, can be ‘*amalgamated*’ by the ISOC, after the peer review process, into one observation using an optimised pointing pattern and exposure (see Section 4.3). The outcome

^{vii} INTEGRAL Science Management Plan, ESA/SPC(94)1, rev.4 (November 2007)
http://integral.esac.esa.int/docs/Science_Management_Plan_ESA_SPC_94_1.pdf

^{viii} The data rights policy was endorsed by the INTEGRAL Science Working Team prior to launch based on the INTEGRAL Technical Note INT-TN-1457; the amendment from AO-12 onwards was endorsed by the INTEGRAL Users Group (IUG) during and following IUG Meeting #15 in 26/27 November 2013.

	<p style="text-align: center;"><i>INTEGRAL</i> <i>Overview, Policies and Procedures</i></p>	<p>Doc.No: INTG-AO-00044</p> <p>Issue: Issue 1.0</p> <p>Date: 2 March 2022</p> <p>Page: 38 of 53</p>
---	--	--

being the execution of *one* observation containing several sources belonging to *several PIs* is, concerning the data rights *identical* to what is stated above. Note that amalgamation of a Russian Federation proposal with a non-Russian Federation proposal is *not* possible.

All PIs participating in the observations and having data rights for their sources (or science) will receive the entire FOV data for processing and analysis as this is required by the coded aperture characteristic of the instrumentation.

After completion of the peer review (TAC) process, and after approval by the Director of Science (D/SRE), ISOC will inform all PIs participating in an observation about all sources/extended areas, which have been allocated by the TAC to all individual proposals/PIs. A list of all approved proposals and allocated source (or science) data rights will be maintained on the ISOC website^{ix}.

The following special cases require further discussion that are described in the next subsections:

- Targets of Opportunity (ToO)
- Gamma-ray bursts (GRBs)
- Gravitational-wave (GW), Ultra-High Energy Neutrino (UHEN) events, and Fast Radio Bursts (FRBs)
- Split observations
- Slews
- Calibration data
- Instrument housekeeping data
- Data for public relation purposes

5.2 Targets of Opportunity (ToO) observations data rights

The two main criteria determining ToO data rights are as follows.

(1) *The ToO event is covered by a TAC accepted observing proposal.* The successful proposer(s) also obtain the data rights for the ToO event for the on-going observation in which the event was detected. Note, however, that Section 4.3 on multiple sources in the field of view (FOV) may also apply for the on-going observation during which the ToO was discovered. Once the ToO event satisfies the ToO criteria as specified by the proposer (and approved by TAC), and the observation has been executed, the usual data right policy is applicable for these data as it is for any other source (see Section 5.1).

(2) *The ToO is not covered by an accepted observing proposal,* and

- i. the ToO is an obvious event in the judgement of the PS (e.g., a nearby supernova, see Section 4.1.5), or the ToO observation is requested by numerous scientists: the data from a dedicated ToO follow-up observation will immediately be placed in the publicly available archive at the ISDC. The PS (via ISOC) will announce this widely to the general community. If the ToO detection was located in the FOV of an ongoing observation and the ToO target is an approved target for the on-going observation, the data rights for that

^{ix} <https://www.cosmos.esa.int/web/integral/target-lists-and-sky-maps>

	<p style="text-align: center;">INTEGRAL <i>Overview, Policies and Procedures</i></p>	<p>Doc.No: INTG-AO-00044</p> <p>Issue: Issue 1.0</p> <p>Date: 2 March 2022</p> <p>Page: 39 of 53</p>
---	---	--

target from that ongoing observation will remain the property of those scientists having the approved target data rights of that observation.

or

- ii. the ToO is requested by a particular person, and that person is an isolated voice: the PS can award the data rights of the ToO target to that person for the ongoing observation (unless the ToO event is an approved target in the FOV during the on-going observation) as well as for possible follow-up ToO observations. Once the ToO event satisfies the ToO criteria as specified by the proposer (and approved by TAC), and the observation has been executed, the usual data right policy is applicable for these data as it is for any other source (see Section 5.1).

Please note that ToO proposals cannot be amalgamated with other proposals. If proposers are interested in their ToO target from within other observations, they are advised to submit separate proposals in order to secure these data rights in other proposals.

5.3 Gamma-ray bursts data rights

5.3.1 Introduction

In principle, gamma-ray bursts (GRBs) are considered as a subset of ToO events and general rules/guidelines do apply as described in the previous sections. Further specific details on data rights are described below. GRBs do occur randomly in time and space, thereby naturally both inside and outside the FOVs of the INTEGRAL payload.

5.3.2 GRB inside the FOV of instruments

Data from these events will be contained in the science data of INTEGRAL instruments operating in the modes selected for the on-going observation. Data on the GRB event itself (e.g., spectral data, event light-curve data, etc.) are treated, in principle, as a ToO event: if there are TAC-approved proposals for GRB events in the FOV and a GRB is detected during an INTEGRAL observation, then the successful PI will be granted the data rights on the GRB event, unless the GRB is associated with a multi-messenger transient event bound by MoU's/LoI's. In such cases, the data rights are as described in Section 4.1.7. In all other cases, the PI will then receive the GRB event data, obtained during the on-going observation, extracted within a well-specified time window (for instance the TAC recommended "duration" of GRB observation), usually much less than the duration of the observation and typically a few hours covering a number of contiguous science windows including the outburst for these events. While assigning "a posteriori" data rights to a GRB PI (usually from within a group of approved PIs, depending on various selection criteria), all participants in that observation obtaining data rights will be informed by ISOC about the time interval concerned.

GRB locations and errors, and trigger times are, due to the nature of the rapid alert system, publicly available. To facilitate rapid follow-up observations with other observatories, data describing the GRB peak flux (20 - 200 keV, 1 s), fluence (20 - 200 keV), light-curve (20 - 200 keV, plot only) and GRB duration (s) are also made publicly available (see Section 4.1.6).

	<p style="text-align: center;">INTEGRAL <i>Overview, Policies and Procedures</i></p>	<p>Doc.No: INTG-AO-00044</p> <p>Issue: Issue 1.0</p> <p>Date: 2 March 2022</p> <p>Page: 40 of 53</p>
---	---	--

5.3.3 GRB outside the FOV of instruments

The GRB light-curve data from the SPI/ACS are part of the instrument housekeeping/engineering data (Section 5.8 below) and are publicly available via the archive.

5.4 GW events, ultra-high energy neutrino events and FRBs

Transient gamma-ray events in the INTEGRAL data over a two-days long window centred on a multi-messenger transient event trigger bound by an MoU or LoI, will be analysed by the respective INTEGRAL MoU's/LoI's teams (see Section 4.1.7 for details). This applies both to events already detected by INTEGRAL, such as GRBs found through IBAS (Section 5.3), and to transient events yet to be detected. In both cases the data rights will be transferred to the INTEGRAL Project, unless the transient event is found to be associated to a source clearly unrelated to these events.

5.5 Data rights for 'split' observations

If there is ever a gap between exposures of the same observation in a proposal of about 6 weeks or longer, then ISDC will process the data before and after the gap separately, at the earliest possible time. This results in more than one consolidated data set. In other words, the gap in the schedule does not cause a hold-up in the processing of the earlier data. Such a case is called a "split observation", and the data rights for each data set will be as described in Section 5.1, with each data set having its own public release date. Note that the data processing of parts of observations will be cumulative, i.e., when part N is processed, all previous (N-1) part(s) should, in general, be included (i.e., reprocessed) too.

5.6 Data obtained during slews

Data obtained during long slews in between different observations will be made publicly available immediately, as they are not related to the previous or subsequent observation.

Dithering slew data are subject – for the usual proprietary period – to the same data right policies as described in Section 5.1, for the observation of the target on which the dithering manoeuvre is being performed.

5.7 Calibration data

All data obtained during dedicated in-flight calibration observations^x are treated as public data.

Data from **any** scientific observation obtained during the observing programme may be used within the proprietary period by the instrument teams and/or by the ISDC team, and, if needed, supported by the ISOC/ESA team (through the ESA Project Scientist) for instrument health and performance control, engineering trend analysis and instrument (re-) calibration.

^x Occasionally, spacecraft operations require re-calibrations of spacecraft subsystems such as the AOCS (attitude and orbit control system). In such case scientific data are being collected during these spacecraft subsystem calibrations, and the data are also publicly available.

	<p style="text-align: center;"><i>INTEGRAL</i> <i>Overview, Policies and Procedures</i></p>	<p>Doc.No: INTG-AO-00044</p> <p>Issue: Issue 1.0</p> <p>Date: 2 March 2022</p> <p>Page: 41 of 53</p>
---	--	--

5.8 Instrument housekeeping data

All instrument housekeeping and other engineering data obtained during an observation, will be made available, together with the scientific data. Because of the need for instrument and spacecraft experts to routinely monitor and verify the state of health and technical performance of the instruments including long-term trends, all instrument housekeeping and engineering data will be made publicly available, once these data have been archived by the ISDC. This is typically 4 weeks after receipt of the near real-time telemetry from MOC.

5.9 Data for public relation purposes

As outlined in the SMP, and in the agreement between the participating agencies (ESA, NASA, RKA), the agencies and the Russian Academy of Sciences shall have the right to use any INTEGRAL scientific data in support of their respective responsibilities or for the sole purpose of public relations. In this context, they undertake not to violate the observer's data rights.

5.10 Public data

Table 6 presents a summary of data types and conditions that lead to the release of public data, and provides the relevant section number in this document for each particular case.

Table 6: Public data from INTEGRAL.

Data type or condition	Section
Serendipitous sources in NRT and CONS data from a non-Russian Federation PI and in CONS data from a Russian Federation PI.	3.4.2
Data from ToO observations of a nearby SNe.	4.1.5
Data where PI is from a country <i>other than Russian Federation</i> : 1) All NRT and CONS data <i>within</i> one year after they have been processed and dispatched by the ISDC, <i>except</i> that no one else other than the PI(s) can publish on the targets (or science) awarded by the INTEGRAL TAC to the PI(s). 2) All data one year <i>after</i> they have been processed and dispatched by the ISDC.	5.1
Data where PI is <i>from the Russian Federation</i> : 1) All CONS data <i>within</i> one year after they have been processed and dispatched by the ISDC, <i>except</i> that no one else other than the PI(s) can publish on the targets (or science) awarded by the INTEGRAL TAC to the PI(s). 2) All data one year <i>after</i> they have been processed and dispatched by the ISDC.	5.1
Data from a dedicated ToO follow-up observation are publicly available, if there is no proposal accepted by the TAC for the event, and the ToO is an important event in the judgment of the PS or is requested by numerous scientists.	5.2
For GRB inside the FOV: location (and errors), trigger time, peak flux, fluence, light-curve (plot only), duration.	5.3.2
For GRB outside the FOV: light-curves from SPI/ACS.	5.3.3
All data obtained during long slews.	5.6
All data obtained during dedicated in-flight calibrations.	5.7
All instrument housekeeping and engineering data.	5.8
Data required in support of the activities of ESA and participating agencies.	5.9
Data from observations which are “public” following a specific PI request in the proposal.	6.7

	INTEGRAL <i>Overview, Policies and Procedures</i>	Doc.No: INTG-AO-00044 Issue: Issue 1.0 Date: 2 March 2022 Page: 43 of 53
---	---	---

6 Proposal submission procedure, tools, format and checklists

6.1 Proposal submission

Scientists submit proposals in response to an AO, issued by ISOC at regular intervals. Proposals must reach ISOC before the AO deadline (see Section 1.2). Requests to observe newly identified “Targets of Opportunity”, however, can be submitted to ISOC at any time (see Section 4.1.4). All proposals must clearly contain one or several well-defined targets entered into the Proposal Generation Tool (PGT, Section 6.3), and the scientific justification (Sections 6.2). A typical proposal checklist is provided in Section 6.13.

Each observing proposal has to be submitted by indicating one of the three scientific categories:

1. **Galactic astronomy** (point sources only, including stellar-mass collapsed objects, both binaries and isolated systems),
2. **Extragalactic astronomy** (point sources [AGN, Blazars, Seyferts], clusters of galaxies, cosmic diffuse background and GRB),
3. **Nucleosynthesis** (including diffuse continuum and line emissions).

6.2 Scientific justification

The scientific justification shall demonstrate convincingly the case for the proposed investigation. The TAC will review proposals primarily on their scientific merit, taking into account the overall science return of the proposal to the entire mission. This implies that the scientific case has to focus on the main instruments of the mission, providing its unique hard X-ray and soft gamma-ray capabilities: IBIS and/or SPI. Besides the science case, the justification must address the observing strategy and include a description of its technical feasibility.

The guidelines given to the TAC for the proposal evaluation include:

- a) Effective use of the INTEGRAL observatory (this means: is INTEGRAL the right facility to carry out this project? Can the observation(s) only be done with INTEGRAL?)
- b) Scientific importance of the proposal (including: originality, clarity of thoughts/writing, soundness of proposed science, grasp of the scientific problem)
- c) Technical feasibility (including: correct calculation of the predicted source intensities, likelihood of scientific success (high/low risk), is the adopted observing strategy for this project suitable for the proposed science? Choice of appropriate dither pattern.)

The scientific justification has to be written in English and should be attached to the proposal in the Proposal details panel, using the “New Attachment” button at the bottom of the page. The attached file must be in PDF format. The justification should use A4 paper size, and a maximum of five pages, including figures and tables. Font size must not be smaller than 10-point. Multi-year proposals applying for their second year by submitting a “confirmation proposal” should limit the science justification to two pages (see Section 1.5).

The Observation Details panel in PGT allows only a small amount of information on the source flux to be entered in the proposal. In many cases this may not be sufficient information to judge the technical feasibility of the proposal, and the proposer is advised to give details on fluxes,

	<p style="text-align: center;">INTEGRAL <i>Overview, Policies and Procedures</i></p>	<p>Doc.No: INTG-AO-00044</p> <p>Issue: Issue 1.0</p> <p>Date: 2 March 2022</p> <p>Page: 44 of 53</p>
---	---	--

spectral shape, line strength, line width, etc., for the sources in the scientific justification. These details will be taken into account by ISOC when doing the technical feasibility checks.

Each requested observation of a proposal must be entered into PGT, otherwise it is not considered for evaluation. Targets, as well as data rights for sources in the FOV, which are listed in the scientific justification only, or in the abstract, but not entered into PGT, are also not considered for evaluation.

6.3 Proposal Generation Tool (PGT)

6.3.1 Introduction

Proposals must be prepared and submitted electronically using the Proposal Generation Tool (PGT) software. ***Other formats will NOT be accepted.*** PGT versions for previous AOs cannot be used. PGT for this AO must be downloaded from the ISOC web page and run locally. It is written in Java and requires the correct version of the Java run time libraries. PGT is used for the preparation, editing, printing and submission of INTEGRAL proposals. Proposers may wish to “re-use” their proposals from earlier AOs, updating them as necessary. Requests should be addressed to the INTEGRAL helpdesk, quoting the ID of the relevant proposal. ***ISOC will send a proposal back to the original PI only.*** Below, the proposer will find some general information and rules for the inputs to PGT. Further details are provided in the “*INTEGRAL AO Tools Software User Manual*”.

6.3.2 PGT inputs

The PGT inputs are split into several screens:

- The Main screen, where the Proposal ID can be entered.
- The Admin Details screen, where the administrative details of the PI and Co-Is need to be entered (e.g., names, addresses etc.)
- The Proposal Details screen, where general information about the proposal is given (title, abstract, category and scientific justification). The scientific justification is appended to the proposal as an attachment. Coordinated observations with XMM-Newton, NuSTAR and Swift (see Section 6.6) can be indicated here.
- The Observation Details screen, where information for each observation is given and where data rights for sources in the FOV must be claimed or can be renounced (see Section 6.7).

The Proposal ID is assigned by the Proposal Handling System at ISOC and sent to the observer by email upon successful reception of the first proposal submission. It is needed subsequently only for submitting an updated version of the same proposal. Note that there are no limits to the number of updated versions.

6.3.3 Target coordinates

While ISOC does perform verifications on the validity of the source coordinates, it is nonetheless ultimately the responsibility of the proposer to make sure, that the coordinates (J2000.0) entered into PGT for the target are correct. PGT allows the user to import a list of targets. The tool performs a validation of the coordinates using SIMBAD given the source name entered in the proposal; and a warning is given if the values of the coordinates do not match those returned by SIMBAD. Since

	<p style="text-align: center;">INTEGRAL <i>Overview, Policies and Procedures</i></p>	<p>Doc.No: INTG-AO-00044</p> <p>Issue: Issue 1.0</p> <p>Date: 2 March 2022</p> <p>Page: 45 of 53</p>
---	---	--

changes to the source or pointing are not allowed after TAC approval (except in the case of obvious errors discovered by the proposer), observations for which target coordinates are incorrect could be lost. ***Proposals for new (unknown) ToOs or GRBs in the FOV can use coordinates (0,0) in PGT.***

6.3.4 Choice of dither pattern

The only mode suitable for deep exposures is the standard, rectangular mode, the so-called 5×5 dither (see Section 4.2.1). Any observation to be performed in a non-standard observing mode has to be justified explicitly by the proposer (via an entry in PGT). Non-standard mode observations are those, which intend to use the hexagonal dither, or staring, or any customized dither patterns including scans. Note that custom patterns will be considered for proposals only for A-grade proposals, and their scheduling will be on a best effort basis (see also Section 4.2).

6.4 Integration times and GRB observations

For all observations of an observing time proposal, an integration time must be specified in PGT (mandatory field). In general, this integration time should be calculated using the Observation Time Estimator (OTE), which will calculate the time required to achieve a given significance for a given flux. ISOC uses OTE to perform the technical feasibility checks on the proposals (Section 6.9).

This calculation is not useful for GRBs or multi-messenger transient events, the maximum duration of which is of the order of 100 s, with a possible afterglow of a few hours, and thus very short compared to the typical duration of an INTEGRAL observation. Furthermore, GRBs or multi-messenger transient events cannot be treated as standard ToO follow-up observations, since no re-pointing is possible on such short time scales. Therefore, observers interested in data from GRBs or multi-messenger transient events that occurred in the FOV cannot estimate integration times using the OTE. However, OTE can still be used to estimate the minimum detectable flux in a given energy band with the SPI and IBIS instruments, allowing to estimate the detection sensitivity for a GRB. Proposers should specify in PGT the period of time for which they want to receive the data of a detected event. This can be before and after the event (the split between the time before and after the event needs to be specified in the scientific justification).

6.5 ToO and Fixed Time observations

For ToO and Fixed Time observations, the proposer has to fill in a short justification for each observation in PGT in addition to the scientific justification for the proposal. These justifications must be entered in the appropriate window in the PGT observation details screen. For ToOs, this should specify why the observation should be regarded as a ToO, and what are the trigger criteria (flux levels, energy range, instrument, etc.). It is always the proposer's responsibility to inform the Project Scientist (PS) that a trigger has been met. For ToOs for which a proposal exists, the proposer will be informed that this ToO is active, after which the proposer decides whether to activate the ToO follow-up observation or not. The ToO alert form on the ISOC website can be used to either request that a TAC-accepted ToO be scheduled, or to request a new ToO for which there is no accepted proposal (see Section 4.1.4).

In the case of Fixed Time observations the proposer must specify in the scientific justification, why a Fixed Time observation is required, and when the Fixed Time observation should be

	<p style="text-align: center;">INTEGRAL <i>Overview, Policies and Procedures</i></p>	<p>Doc.No: INTG-AO-00044</p> <p>Issue: Issue 1.0</p> <p>Date: 2 March 2022</p> <p>Page: 46 of 53</p>
---	---	--

performed (if this is known). This information will be used by ISOC to determine when to schedule the observation. Note that for Fixed Time observations, for which a time or date for the observation is already known, it is imperative that the proposers check the visibility of their sources using the Target Visibility Predictor (TVP; Section 6.11) for the dates and times they want their observation to be performed.

6.6 Coordinated observations with other facilities

ISOC provides support for coordinated observations with other facilities. Proposers are particularly encouraged to apply for coordinated observations with XMM-Newton, NuSTAR and/or Swift (see Sections 4.1.8, 4.1.9 and 4.1.10, respectively).

Proposers who want their observation to be coordinated with another facility should enter it as a Fixed Time observation, indicating that the reason for the fixed time is that it is coordinated with another observatory, and specify its name. If the proposers want to apply for coordinated observation time with XMM-Newton, NuSTAR and/or Swift, the proposers should add these missions from the drop-down list in the Proposal Details panel and add the requested exposure time for these missions. ISOC will try to accommodate the coordinated observation, but the proposer remains responsible for the coordination between observatories. ISOC mission planners are, nonetheless, in regular contact with mission planners on other high-energy missions such as Chandra, NuSTAR, Swift, and XMM-Newton. Note that since INTEGRAL observations are generally long, it may be easier for other observatories to follow the INTEGRAL scheduling.

6.7 Claiming or renouncing data rights

With a proposal being accepted, the proposer may obtain data rights on the source/target, which are subject of the proposal. Detailed information concerning the source/target has to be provided by the proposer in the Observation Details panel in PGT. In addition, the proposer can claim additional data rights for other point-like sources, or for extended areas which are located within the FOV of the accepted observation, or for given energy intervals including gamma-ray lines. These claims shall be provided via a separate input panel within PGT.

The TAC will review the proposed claimed data rights, which can only be made for sources which are compatible and consistent with the scientific objectives of the proposal itself.

It is also possible for a proposer to renounce any data rights associated with the proposed observations, which would make the data obtained publicly available. For this, the proposer deletes all targets in the data rights panel, including those which have been automatically included from the Observations Details panel.

6.8 Exposure Map Tool (EMT)

The TAC is advised not to accept observations that simply duplicate (as opposed to enhance) the scientific results obtained from previous AO programmes, including the past Core Programme and/or Key Programme observations. Proposers can carefully check any possible duplication of their observations using the Exposure Map Tool (EMT), which is available via the ISOC web page. EMT is used to calculate the exposure time at a given point in the sky. The result is the accumulated time that INTEGRAL has observed already at this point according to the exposure maps from IBIS or SPI.

	<p style="text-align: center;">INTEGRAL <i>Overview, Policies and Procedures</i></p>	<p>Doc.No: INTG-AO-00044</p> <p>Issue: Issue 1.0</p> <p>Date: 2 March 2022</p> <p>Page: 47 of 53</p>
---	---	--

6.9 Observing Time Estimator (OTE)

The Observation Time Estimator (OTE) is available via the ISOC web page. OTE is the only official way to calculate the observing times for the two main INTEGRAL instruments: IBIS and SPI. It is also used by the ISOC for evaluating the technical feasibility of observations. Observers should use OTE to calculate requested observing times: it is imperative that sufficient information is provided in the proposals to allow for feasibility checks by ISOC.

6.10 Source Grouping Tool (SGT)

The Source Grouping Tool (SGT) is available via the ISOC web page. This tool serves to determine an efficient grouping for a set of sky coordinates, given a maximum angular separation from a source to the corresponding group's centroid. It has been developed to provide the means of going from a list of individual sources to a list of observations giving optimal coverage.

6.11 Target Visibility Predictor (TVP)

The Target Visibility Predictor (TVP) is available via the ISOC web page. In principle, any point on the sky is observable by INTEGRAL. This is not, however, true for any point in time. TVP can be used to calculate visibility for each celestial source taking into account the constraints discussed below, with the exception of the SPIBIS effect (see Section 6.11.2), which is only considered at the scheduling level.

6.11.1 Sun, anti-Sun, Earth and Moon (and other Solar bodies) viewing constraints

TVP respects the constraints on the Solar aspect angle of the spacecraft, described in Section 2.2.3. As a consequence of this constraint, the Sun cannot be observed within the FOV at any time. It can, however, be observed indirectly through the SPI/ACS.

In order to ensure correct functioning of the spacecraft's star trackers (see Figure 2), co-aligned with the instruments' pointing axis, the spacecraft has to point at least 15° away from the Earth and 10° away from the Moon limb during standard observations. TVP uses these constraints. Also, other planets are avoided.

Note that observations of the Earth have been performed in previous AOs, in order to measure the Cosmic Diffuse X-ray background (CXB), see Section 4.1.11. Such observations require special operations. Anyone interested in studying Solar system objects, is encouraged to contact ISOC via the INTEGRAL Helpdesk for technical details.

6.11.2 Other constraints

Eclipses:

Observations are usually carried out while the spacecraft is outside the Earth's radiation belts at an altitude of ~ 50000 km or more. The exact limits are occasionally adapted, as required by changes in the extent of the belts. No observations are performed within 30 minutes prior to and following an eclipse (i.e., when INTEGRAL is in the Earth shadow with respect to the Sun).

SPIBIS:

SPIBIS is an effect by which a bright source casts a shadow of the SPI mask onto the IBIS detectors. This occurs rarely and only when a bright source, like the Crab nebula or Cygnus X-1,

	<p style="text-align: center;">INTEGRAL <i>Overview, Policies and Procedures</i></p>	<p>Doc.No: INTG-AO-00044</p> <p>Issue: Issue 1.0</p> <p>Date: 2 March 2022</p> <p>Page: 48 of 53</p>
---	---	--

is positioned 30–50° off-axis and within a narrow azimuth angle range around the spacecraft's (see Figure 2) Z-axis. This effect can be avoided by excluding from the scheduling, time periods during which a bright source lies within the critical area. ISOC avoids scheduling such observations as much as possible. More details can be found in the current AO's "*IBIS Observer's Manual*".

6.12 Software updates

It is compulsory to use the latest version of the software and AO documentation, as they are not backwards compatible. ISOC normally avoids updates of these between the issue of an AO and the deadline for proposals. Users are therefore advised to sign-up to the email distribution list by sending an email to the INTEGRAL helpdesk (inhelp@sciops.esa.int), with the text "update distribution list" in the subject. This will provide information on the software and documentation provided by ISOC. Observers, who have signed up during previous AOs, need not to re-apply. Questions concerning the instruments, the AO and anything related to the mission, should be directed to the Helpdesk (Section 3.2).

6.13 Checklist for the proposal

The proposal text **must** contain at least the following three items:

1. **the scientific case;**
2. **the observation strategy;**
3. **a demonstration of the feasibility of the observations.**

The proposal **must** be checked against the following questions:

- Is your science justification complete? Does it contain the mandatory three sections mentioned above? Do you have a special justification if requesting more than 1 Ms?
- Can your programme only be done with (new) INTEGRAL observations? Can't it be done using archival data?
- Have you filled in the Observations Details Panel for **all** observations for **every** source?
- If your observation has any scheduling constraints, have you marked it as Fixed Time, and have you provided the details in the PGT form also?
- If you propose for a ToO, have you provided the trigger criteria (flux levels, energy range, instrument) and a strategy how to observe it (e.g., one observation using the total time, or several observations distributed over a period of specified time)?
- If your proposal is for GRB data, have you supplied the trigger criteria and the time interval of the data you request?
- If you are **not** using the standard rectangular (5×5) dither, have you justified the use of any other pattern?
- Could your programme benefit from joint INTEGRAL/XMM-Newton, INTEGRAL-NuSTAR, and/or INTEGRAL/Swift observations (Sections 4.1.8, 4.1.9 and 4.1.10, respectively)? If so, have you selected one of them from the drop down list in the Proposal Details panel in PGT?
- Do you want to seek TAC approval of your multi-year observation for the **second** year? If so, did you submit a *re-confirmation* proposal?

	<p style="text-align: center;">INTEGRAL <i>Overview, Policies and Procedures</i></p>	<p>Doc.No: INTG-AO-00044</p> <p>Issue: Issue 1.0</p> <p>Date: 2 March 2022</p> <p>Page: 49 of 53</p>
---	---	--

- If you want to obtain data rights on certain sources in the FOV, did you list the sources in the PGT form?
- If you want your data to become public immediately, did you renounce the data rights in PGT?
- Is your proposal for observing *nearby* SNe (see Section 4.1.5.1 for a definition of “nearby”)? Remember that these are *not* accepted, and will be covered by an extensive public observing strategy (see Section 4.1.5 for more details).
- Have you checked the latest news on the ISOC web page (<http://integral.esac.esa.int/>)?
- Have you read the entire AO documentation package (see Section 1.3) and are you aware of the most recent updates to it (announced via the ISOC web page)?

6.14 Time Allocation Committee

After the deadline for an AO, ISOC will perform a technical feasibility of the submitted proposals using the TVP and the OTE, and forward the proposals to a single, international Time Allocation Committee (TAC) for scientific assessment. Proposals asking for coordinated exposure time with either XMM-Newton, NuSTAR, and/or Swift will also undergo a technical feasibility study by a team from the respective observatories.

The TAC consists of three panels covering the range of scientific topics relevant to INTEGRAL. They evaluate each proposal on the basis of its scientific merit, but considers also its feasibility and related technical issues. They will be guided by a list of evaluation criteria. Each accepted proposal will receive a grade (A, B, C) and a mark. The grades define the scientific scheduling priority for ISOC (A = highest, C = lowest). Marks indicate the quality of its contents. An example of an observation that will normally be rejected, is an unrealistically small observation duration where the scientific goal will not be achieved.

The TAC is advised to reject proposals for observations whose aims have been addressed or attained within past AOs. Proposers should therefore carefully check any possible duplication of their observations by consulting the INTEGRAL target lists available via the ISOC web page^{xi} and the past exposure map via the tool EMT.

The TAC is advised to only accept proposals asking for non-standard custom patterns (such as scans) if the proposal receives an A-grade. Proposals asking for observations using the Hex pattern can be accepted as B- or C-grade (if justified).

The TAC is advised not to accept KP proposals if they will be ranked in the lowest grade.

The TAC is advised to allocate time for an oversubscription factor of up to about 1.5 to increase scheduling efficiency. This means, that not all accepted proposals can be scheduled within the AO. Preference will always be given to the highest graded proposals.

The TAC will evaluate GRB proposals and proposals to analyse prompt emission of public transient events (such as GWs), following the same procedure as for all other proposals. However, they only receive a final mark, not a grade, as they have no scheduling priority.

Based on the results of the assessments, the TAC will recommend for each proposal its approval (i.e., all requested observations), partial approval (some of the requested observations, possibly

^{xi} <https://www.cosmos.esa.int/web/integral/target-lists-and-sky-maps>

	<p style="text-align: center;"><i>INTEGRAL</i> <i>Overview, Policies and Procedures</i></p>	<p>Doc.No: INTG-AO-00044</p> <p>Issue: Issue 1.0</p> <p>Date: 2 March 2022</p> <p>Page: 50 of 53</p>
---	--	--

with reduced observation time), or rejection. It will also review and update observing strategies and trigger criteria, if necessary. The recommended programme will be submitted to ESA's Director of Science (D/SCI) for approval. ***The decision of accepting or rejecting a proposal is final and non-negotiable.*** The TAC must provide comments for each proposal, including the reasons for rejection, and these are subsequently communicated to each proposer by ISOC.

Following the TAC assessment and the endorsement by the D/SCI of the recommended observing programme, the PIs will be informed, and a database of approved observations is created and maintained by ISOC^{xi}. A subset of these data is made available to the ISDC. Both the accepted proposals and the list of data rights to approved targets (or science) will be published on the ISOC website.

	<p style="text-align: center;"><i>INTEGRAL</i> <i>Overview, Policies and Procedures</i></p>	<p>Doc.No: INTG-AO-00044</p> <p>Issue: Issue 1.0</p> <p>Date: 2 March 2022</p> <p>Page: 51 of 53</p>
---	--	--

7 List of acronyms and abbreviations

ACS	Anti-Coincidence Shield
AGB	Asymptotic Giant Branch
AGN	Active Galactic Nucleus
AO	Announcement of Opportunity
AOCS	Attitude and Orbit Control System
ATel	The Astronomer's Telegram
CCD	Charge Coupled Device
CDMU	Command and Data Management Unit
CdTe	Cadmium Telluride
CH ₄	Methane
⁵⁶ Co	Cobalt 56-isotope
Co-I	Co-Investigator
COP	Centre Of dither Pattern
CsI	Caesium Iodide
DEC	Declination
D/SCI	(ESA) Director of Science
EMT	Exposure Map Tool
ESA	European Space Agency
ESAC	European Space Astronomy Centre
ESAM	Emergence Safe Attitude Mode
FAQ	Frequently Asked Question
FCFOV	Fully Coded Field Of View
FITS	Flexible Image Transport System
FOV	Field Of View
FRB	Fast Radio Burst
FWHM	Full Width at Half Maximum
Gbyte	Giga bytes
GCN	Gamma-ray burst Coordination Network
Ge	Germanium
GRB	Gamma-Ray Burst
GRO	Gamma-Ray Observatory



INTEGRAL
***Overview, Policies and
Procedures***

Doc.No: INTG-AO-00044

Issue: Issue 1.0

Date: 2 March 2022

Page: 52 of 53

GRS	GRanat Source
GW	Gravitational Wave
IAU	International Astronomical Union
IBAS	Integral Burst Alert System
IBIS	Imager on-Board the INTEGRAL Satellite
INTEGRAL	International Gamma-Ray Astrophysics Laboratory
IPN	Inter-Planetary Network
ISDC	INTEGRAL Science Data Centre
ISM	Inter-Stellar Medium
ISOC	INTEGRAL Science Operations Centre
IUG	INTEGRAL Users Group
JEM-X	Joint European X-ray Monitor
K	Kelvin
kbps	10^3 bits/s
keV	10^3 electron Volts
KP	Key Programme
kpc	10^3 parsec
LMC	Large Magellanic Cloud
MeV	10^3 keV
MOC	Mission Operations Centre
Mpc	10^3 kpc
NASA	National Aeronautics and Space Administration
NRT	Near Real Time
NuSTAR	Nuclear Spectroscopic Telescope Array
OMC	Optical Monitoring Camera
OS	Operating System
OSA	Off-line Science Analysis
OTE	Observing Time Estimator
PDF	Portable Document Format
PGT	Proposal Generation Tool
PI	Principal Investigator
PQT	Proposal Query Tool

	<p style="text-align: center;"><i>INTEGRAL</i> <i>Overview, Policies and Procedures</i></p>	<p>Doc.No: INTG-AO-00044</p> <p>Issue: Issue 1.0</p> <p>Date: 2 March 2022</p> <p>Page: 53 of 53</p>
---	--	--

PROTON	Russian launch vehicle
PS	Project Scientist
QLA	Quick-Look Analysis
RA	Right Ascension
RCS	Reaction Control System
RKA	Russian Space Agency
RWB	Reaction Wheel Bias
ScW	Science Window
SGR	Soft Gamma-ray Repeater
SGT	Source Grouping Tool
SMC	Small Magellanic Cloud
SMP	Science Management Plan
SN	Supernova
SNe	Supernovae
SNEWS	Supernova Early Warning System
SNR	Supernova Remnant
SPC	Science Programme Committee
SPI	SPectrometer on INTEGRAL
TAC	Time Allocation Committee
TBD	To Be Defined
ToO	Target of Opportunity
TVP	Target Visibility Predictor
UHEN	Ultra-High Energy Neutrino
V-band	Johnson V-band
WR	Wolf-Rayet
Xe	Xenon
XMM-Newton	X-ray Multi-Mirror mission